FED. ROAD DIST. NO.	STATE	F.C.P. PROJ. NO.	FISCAL YEAR	SHEET NO.	TOTAL SHEETS
9	N. H.	3-A	1938	1	43

INDEX OF SHEETS

SHEET NO 1 TITLE PAGE
" " 2 TYPICAL SECTION OF IMPROVEMENT
" " 5-12 PLAN AND PROFILE
" " 13-41 CROSS SECTIONS
" " 42-43 STANDARDS
" " 3 BOX CULVERT
" " 4 CATTLE PASS

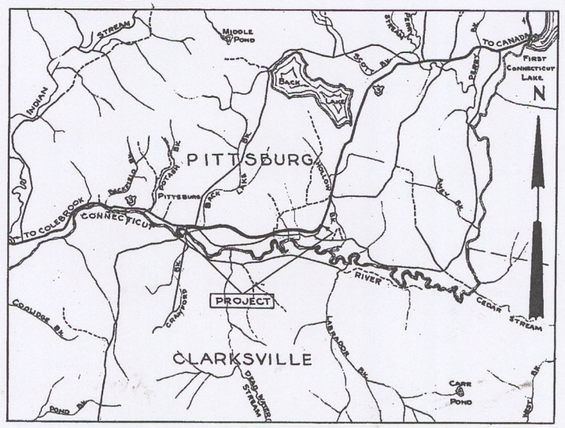

LOCATION MAP
SCALE: 1" = 1 MILE (APPROX.)

STATE OF NEW HAMPSHIRE

STATE HIGHWAY DEPARTMENT

PLAN AND PROFILE OF HIGHWAY RELOCATION AT PITTSBURG IN VICINITY OF DAM

FLOOD CONTROL PROJECT NO. 3-A

DANIEL WEBSTER ROAD

SCALES
PLAN, 1" = 50'-0"
PROFILE, VERT: 1" = 10'-0" HOR: 1" = 50'-0"
CROSS SECTION, VERT: 1" = 5'-0" HOR: 1" = 5'-0"

NOTE. This project to be constructed in accordance with the May 1st 1938 standard specifications on file with the Bureau of Public Roads and Special Provisions attached to Proposal.

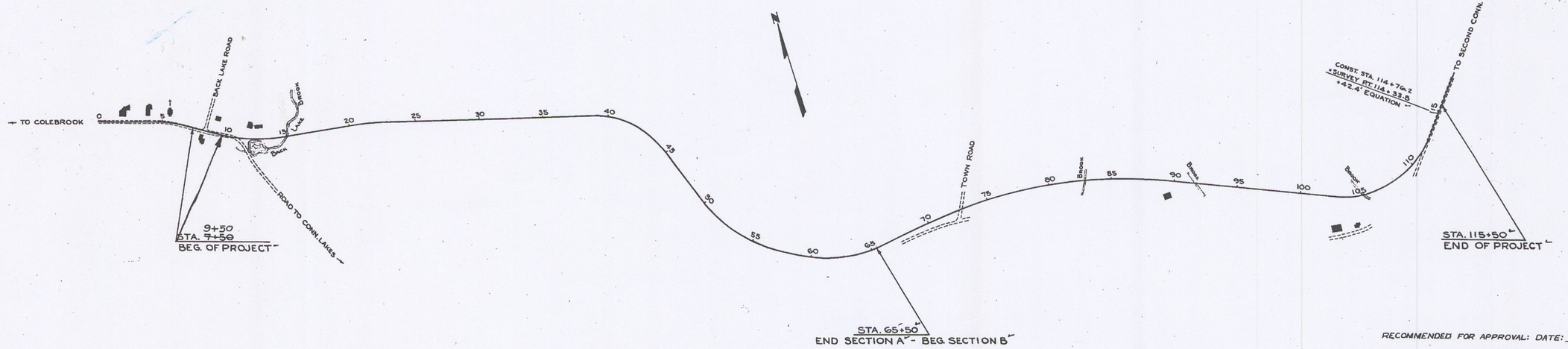

RECOMMENDED FOR APPROVAL: DATE: 11/7/38

D. H. Dickinson
CHIEF ENGINEER

APPROVED: J. E. Everett
HIGHWAY COMMISSIONER

RECOMMENDED FOR APPROVAL:

[redacted]

DISTRICT ENGINEER, BUREAU OF PUBLIC ROADS.

RECOMMENDED FOR APPROVAL:

[redacted]

CHIEF ENGINEER, BUREAU OF PUBLIC ROADS.

APPROVED:

[redacted]

DIRECTOR, BUREAU OF PUBLIC ROADS.

CONVENTIONAL SIGNS

TOWN LINE
FENCE LINE
STONE WALL
UNFENCED PROPERTY
TRAVELED WAY
RAILROADS
RETAINING WALL
SURVEY LINE
CULVERTS
POWER POLE
TELEPHONE POLE
GROUND ELEVATION
GRADE ELEVATION

Plans drawn by .....
Plans traced by E.G.
Plans checked by R.B.

AS-BUILT PLANS

LAYOUT

SCALE 1" = 400'

TOWN OF PITTSBURG
COUNTY OF COOS

PITTSBURG
FCP 3A

N.H. 0-253

PROJ. NO.	SHEET NO.	TOTAL SHEETS
FCP 3A	1	43

FED. ROAD DIST. NO.	STATE	FCP PROJ. NO.	FISCAL YEAR	SHEET NO.	TOTAL SHEETS
9	N. H.	3-A	1938	5	43

THIS PLAN IS NOT TO SCALE

33' ROW TAKING ON N. SIDE START HERE PER RETURN OF LAYOUT @ W/S of BACK LAKE RD. IN FOLDER "PITTSBURG DAM 1938"

See other alignment on pencilled plans This alignment does not match the Return of layout.

ROW TAKING BEGINS APPROXIMATELY HERE PER RETURN OF LAYOUT

66' ONLY ACQUIRED FROM A.E. JOHNSON - DEED 301/191 JACKET 501-2

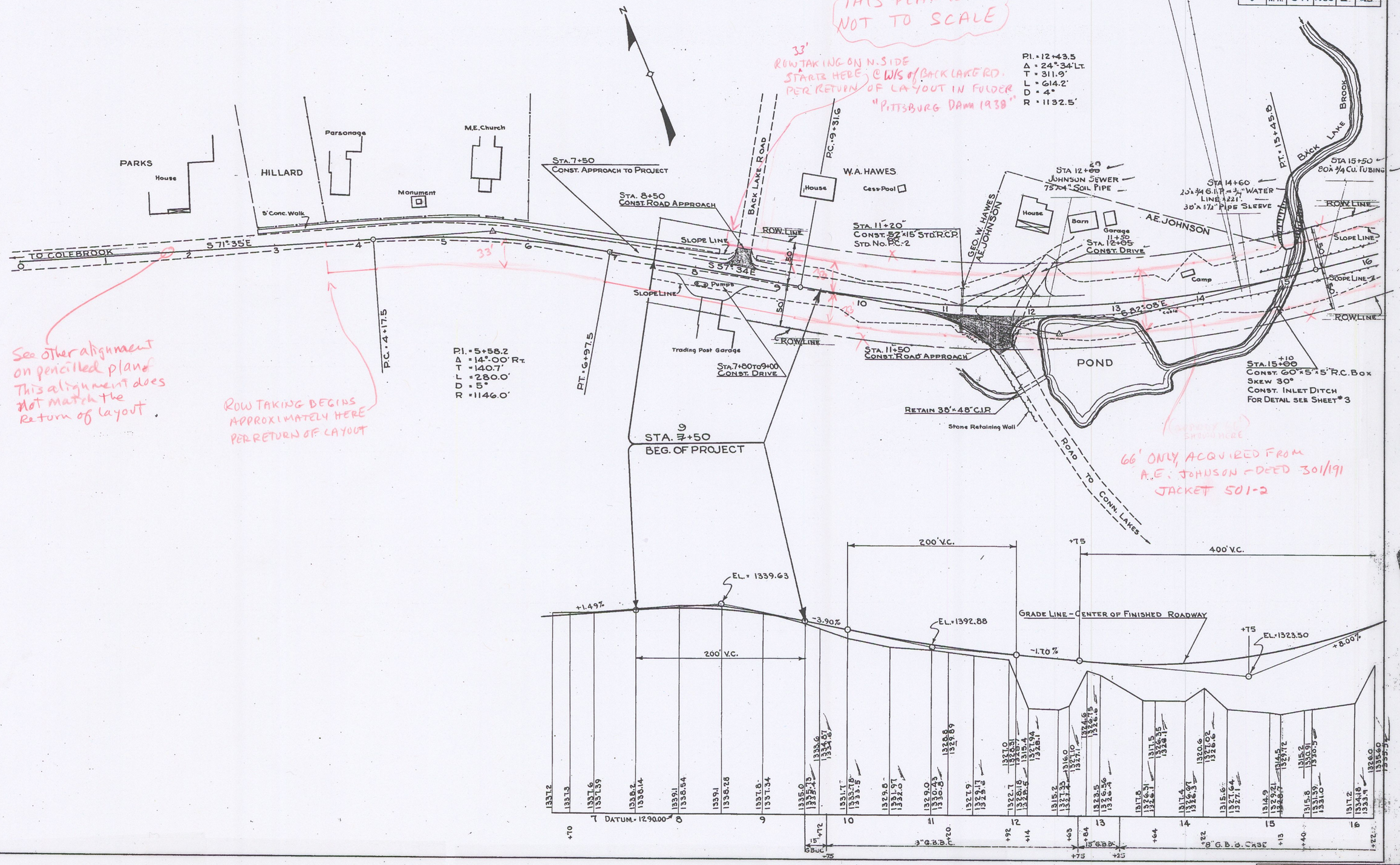

NOTE BOOKS	
BOOK NO.	PAGE NO.
" "	" "
" "	" "
" "	" "
" "	" "
2701	

REVISIONS AFTER PROPOSAL		
DATE	STA.	TO STA.
5-W)-1-TO-5-T(FORE)	1-24-40	

1/19/42 3-19-42

PLAN TRACED BY	E. GAUDREAU	DATE 11-1-38
" CHECKED "		" 11-7-38
PROFILE INKED BY	H.P. White	" 10-31-38
" CHECKED "		11-4-38
SECTIONS TRACED BY		"
" CHECKED "		"

PROJ. NO.	SHEET NO.	TOTAL SHEETS
FCP 3-A	5	43

PITTSBURG
FCP 3A

1500 1-38 PRINTED ON "ARCHITECT" TRACING CLOTH K. L. KEUFFEL & ESSER CO.

FED. ROAD DIST. NO.	STATE	FCP PROJ. NO.	FISCAL YEAR	SHEET NO.	TOTAL SHEETS
9	N. H.	3-A	1938	6	43

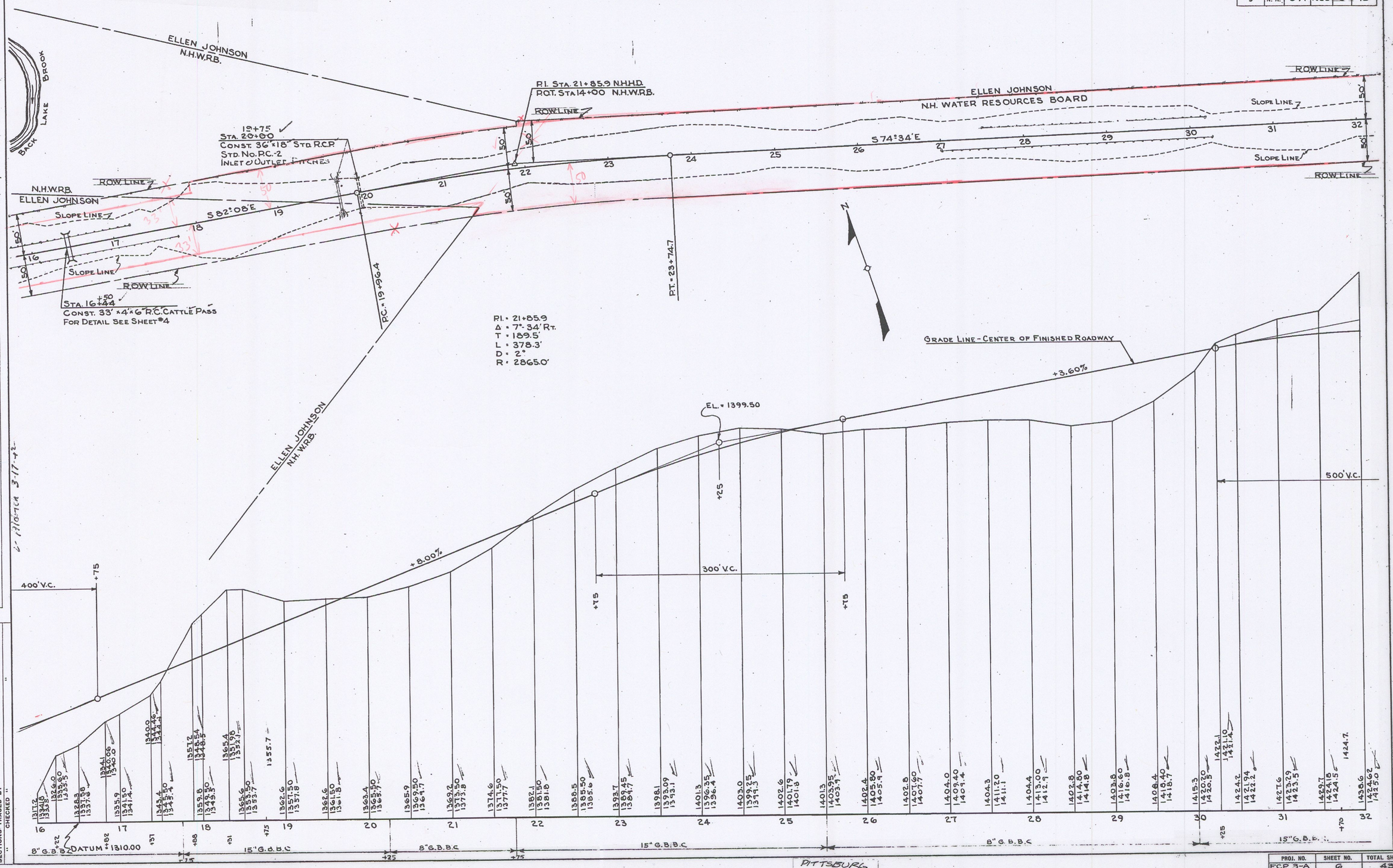

PROJ. NO.	SHEET NO.	TOTAL SHEETS
FCP 3-A	6	43

PITTSBURG
FCP 3A

NOTE BOOKS

BOOK NO.	PAGE NO.
"	"
"	"
"	"
"	"

REVISIONS AFTER PROPOSAL

DATE	STA.	TO	STA.	DESCRIPTION
Whitney-Morey	4-24-40			

PLAN TRACED BY	F. GAUDREAU	DATE	11-2-38
" CHECKED "	[illegible]	"	11-2-38
PROFILE TRACED BY	N. P. WHITE	"	11-1-38
" CHECKED "	[illegible]	"	11-3-38
SECTIONS TRACED BY		"	
" CHECKED "		"	

1300

FED. ROAD DIST. NO.	STATE	FCP PROJ. NO.	FISCAL YEAR	SHEET NO.	TOTAL SHEETS
9	N. H.	3-A	1938	7	43

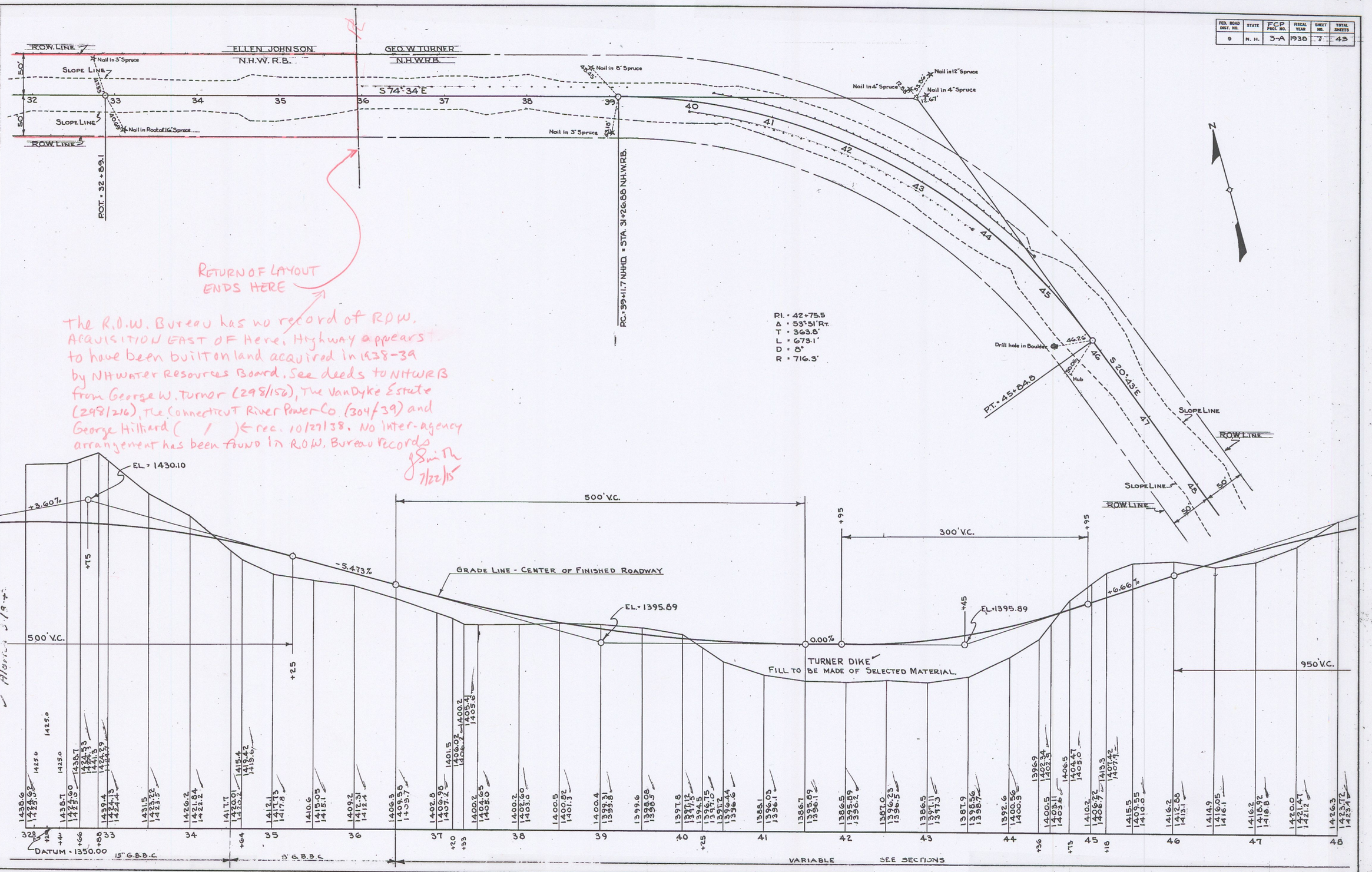

PITTSBURG
FCP 3A

PROJ. NO.	SHEET NO.	TOTAL SHEETS
FCP 3-A	7	43

1302

FED. ROAD DIST. NO.	STATE	FCP PROJ. NO.	FISCAL YEAR	SHEET NO.	TOTAL SHEETS
9	N. H.	3-A	1938	8	43

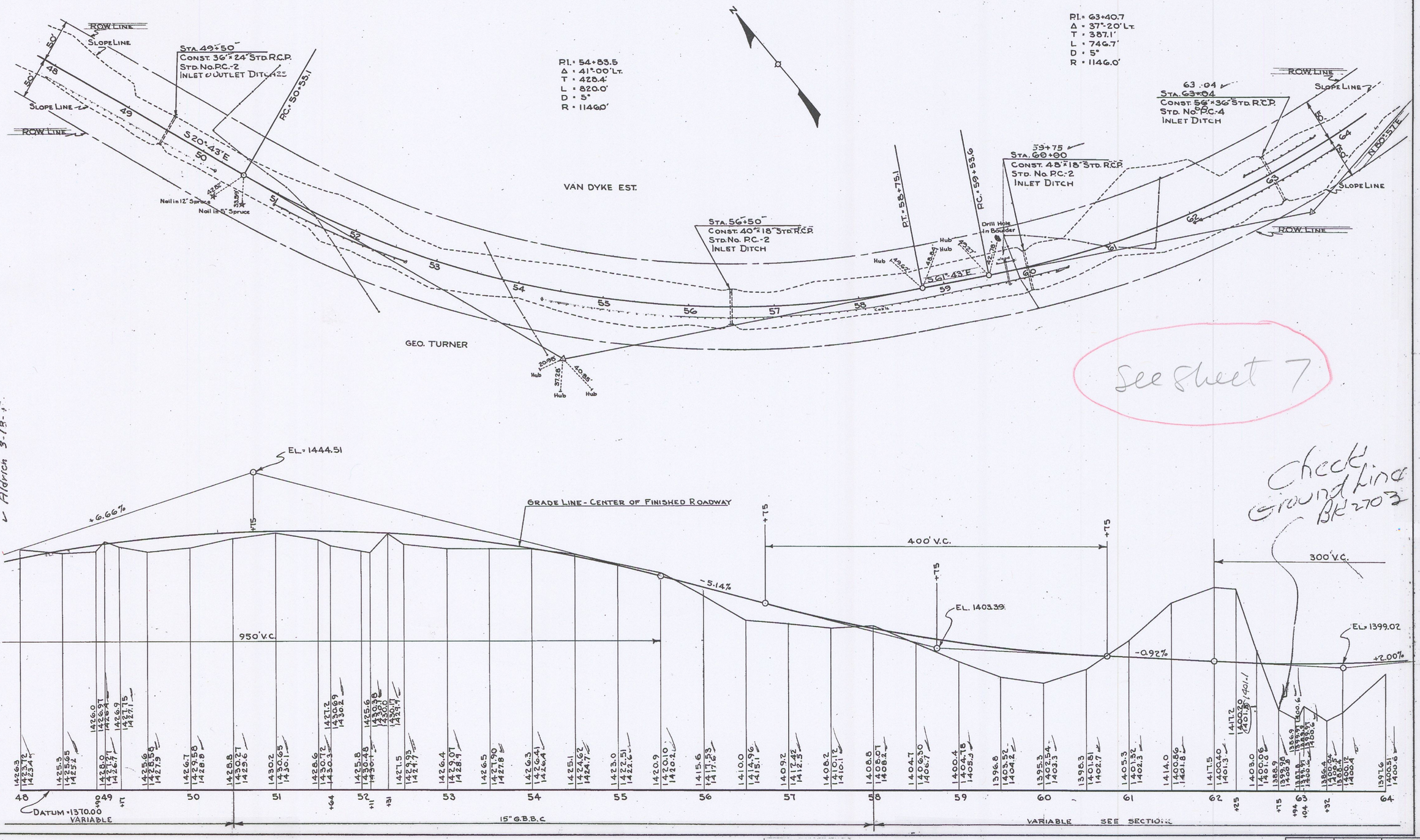

REVISIONS AFTER PROPOSAL

DATE	STA. TO STA.	DESCRIPTION
Whitney-Morey	4-24-40	

PLAN TRACED BY	E. GAUDREAU	DATE 11-2-38
" CHECKED "	[illegible]	" 11-3-38
PROFILE TRACED BY	N.P. WHITE	" 10-31-38
" CHECKED "	[illegible]	" 11-3-38
SECTIONS TRACED BY		"
" CHECKED "		"

NOTE BOOKS

BOOK NO.	PAGE NO.
"	"
"	"
"	"
"	"

PITTSBURG
FCP 3A

PROJ. NO.	SHEET NO.	TOTAL SHEETS
FCP 3-A	8	43

130

FED. ROAD DIST. NO.	STATE	FCP PROJ. NO.	FISCAL YEAR	SHEET NO.	TOTAL SHEETS
9	N. H.	3-A	1938	9	43

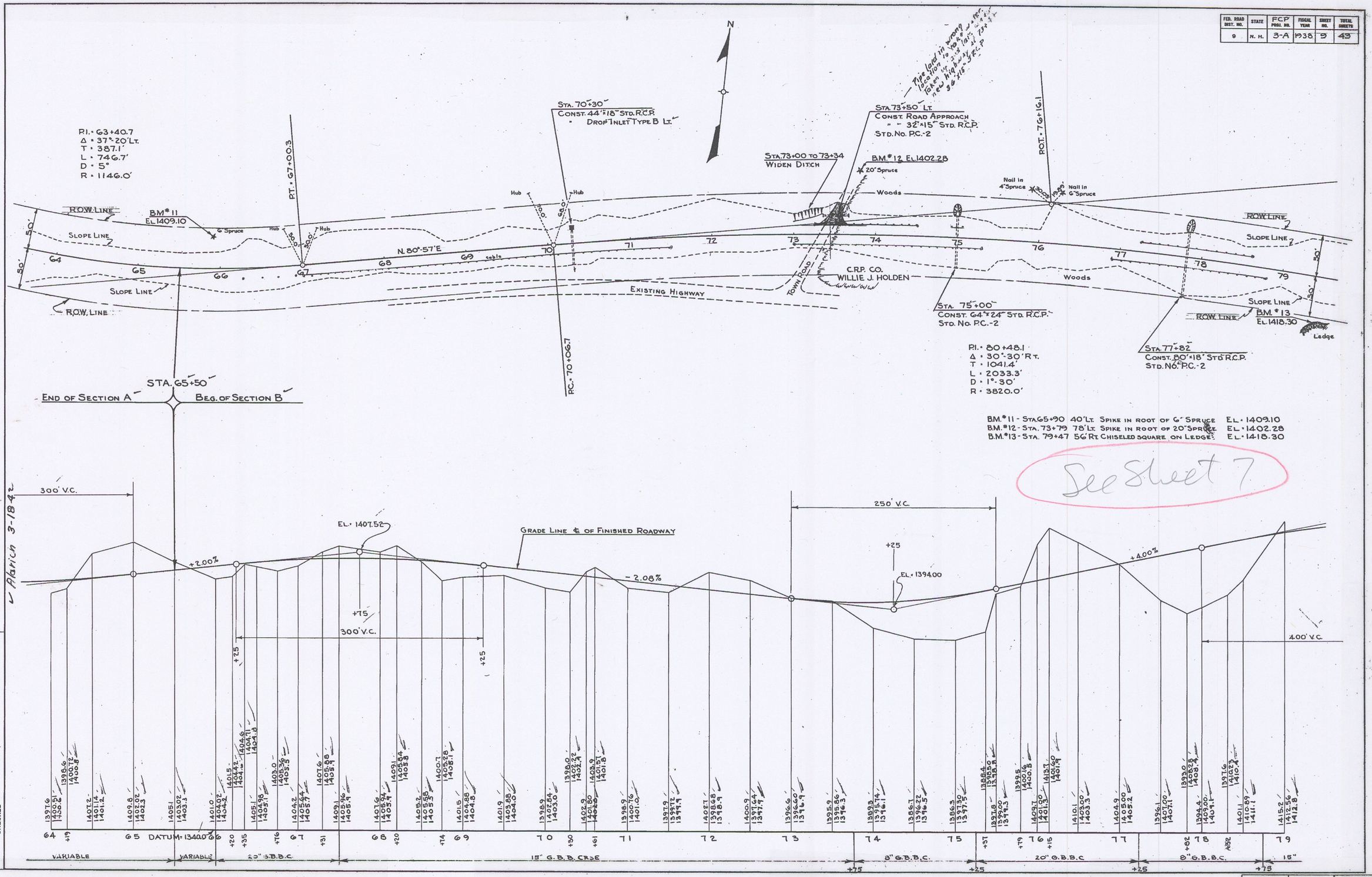

Alarich 3-18-42

NOTE BOOKS

BOOK NO.	PAGE NO.
"	"
"	"
"	"
"	"

REVISIONS AFTER PROPOSAL

DATE	STA. TO STA.	DESCRIPTION
Whitney-Morey	4-24-40	

PLAN TRACED BY E. Gaudreau DATE 10-27-38
" CHECKED " R.A. Sewall " 10-31-38
PROFILE TRACED BY N.P. White " 10-31-38
" CHECKED " R.A. Sewall " 10-31-38
SECTIONS TRACED BY " 10-31-38
" CHECKED " "

PROJ. NO.	SHEET NO.	TOTAL SHEETS
FCP 3-A	9	43

PITTSBURG
FCP 3A

130

FED. ROAD DIST. NO.	STATE	FCP PROJ. NO.	FISCAL YEAR	SHEET NO.	TOTAL SHEETS
9	N. H.	3-A	1938	10	43

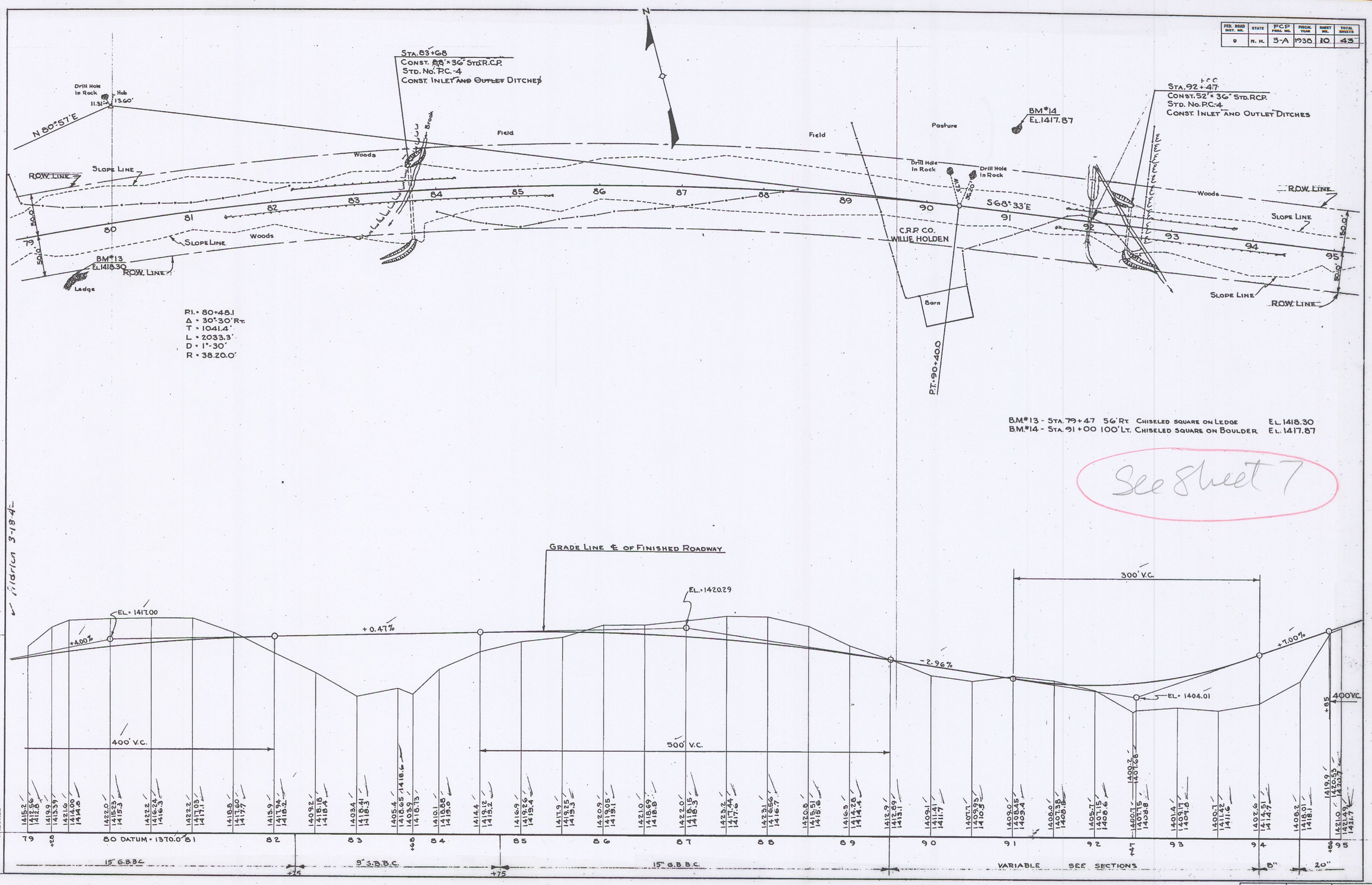

NOTE BOOKS

BOOK NO. | PAGE NO.

REVISIONS AFTER PROPOSAL

DATE	STA. TO STA.	DESCRIPTION
Whitney-Moret	4-24-40	

PLAN TRACED BY E. GAUDREAU DATE 10-27-38
" CHECKED " R.A. White " 10-26-38
PROFILE TRACED BY N. A. White
" CHECKED " R.A. White " 10-28-38
SECTIONS TRACED BY
" CHECKED "

PROJ. NO.	SHEET NO.	TOTAL SHEETS
FCP 3-A	10	43

PITTSBURG
FCP 3A

1305

FED. ROAD DIST. NO.	STATE	FCP PROJ. NO.	FISCAL YEAR	SHEET NO.	TOTAL SHEETS
9	N. H.	3-A	1938	11	43

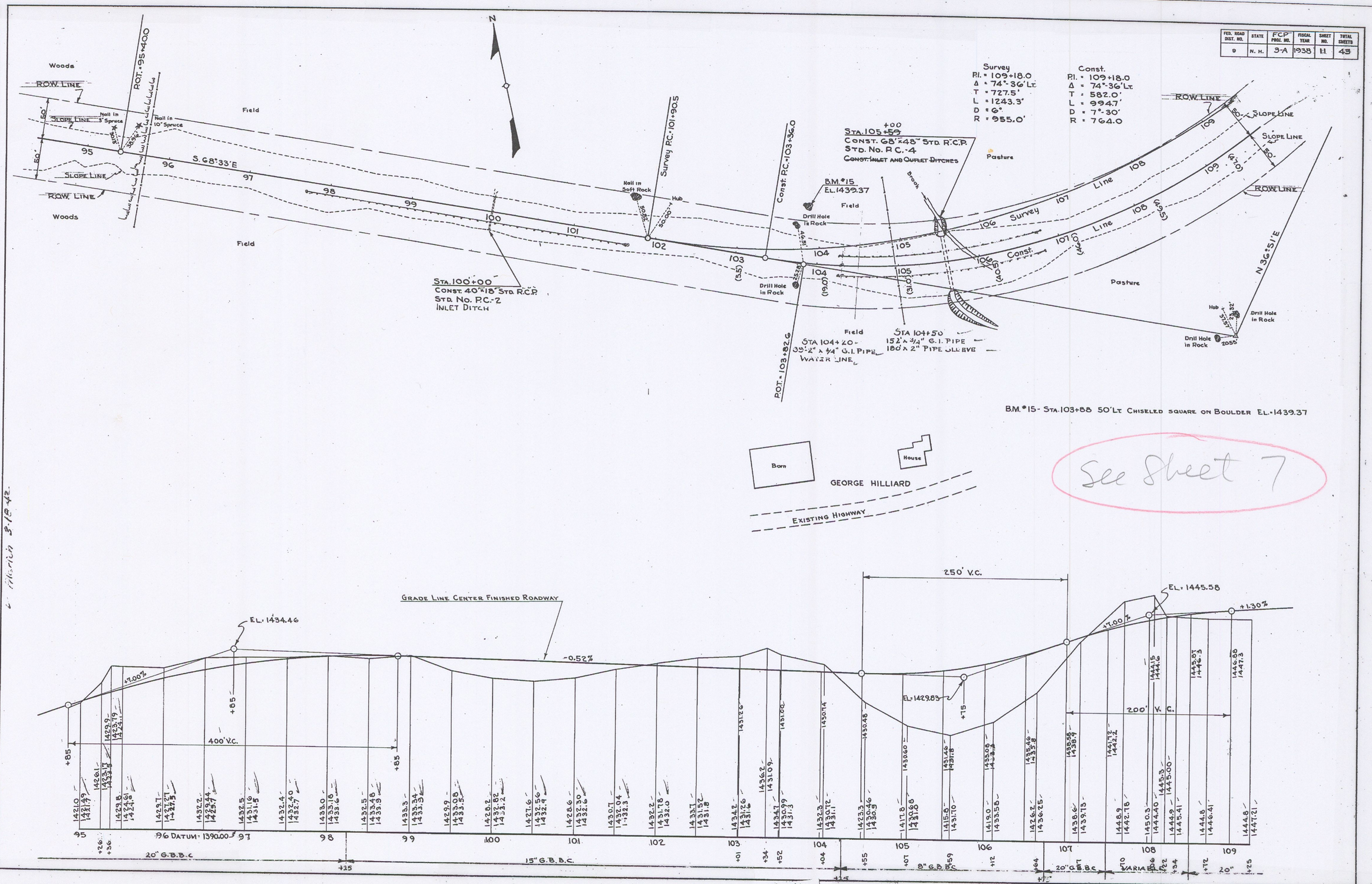

NOTE BOOKS

BOOK NO.	PAGE NO.
"	"
"	"
"	"
"	"

REVISIONS AFTER PROPOSAL

DATE	STA. TO STA.	DESCRIPTION
Whitney-Moore	4-24-40	

PLAN TRACED BY E. GAUDREAU DATE 10-28-38
" CHECKED " R.A. Russell " 10-31-38
PROFILE TRACED BY N.P. WHITE " 10-31-38
" CHECKED " R.A. Russell " 10-31-38
SECTIONS TRACED BY " "
" CHECKED " "

PITTSBURG
FCP: 3A

PROJ. NO.	SHEET NO.	TOTAL SHEETS
FCP 3-A	11	43

1305

FED. ROAD DIST. NO.	STATE	FCP PROJ. NO.	FISCAL YEAR	SHEET NO.	TOTAL SHEETS
9	N. H.	3-A	1938	12	43

Const	Survey
P.I. = 109+18.0	P.I. = 109+18.0
Δ = 74°-36' Lt.	Δ = 74°-36' Lt.
T = 582.0'	T = 727.5'
L = 994.7'	L = 1243.3'
D = 7°-30'	D = 6°
R = 764.0	R = 955.0'

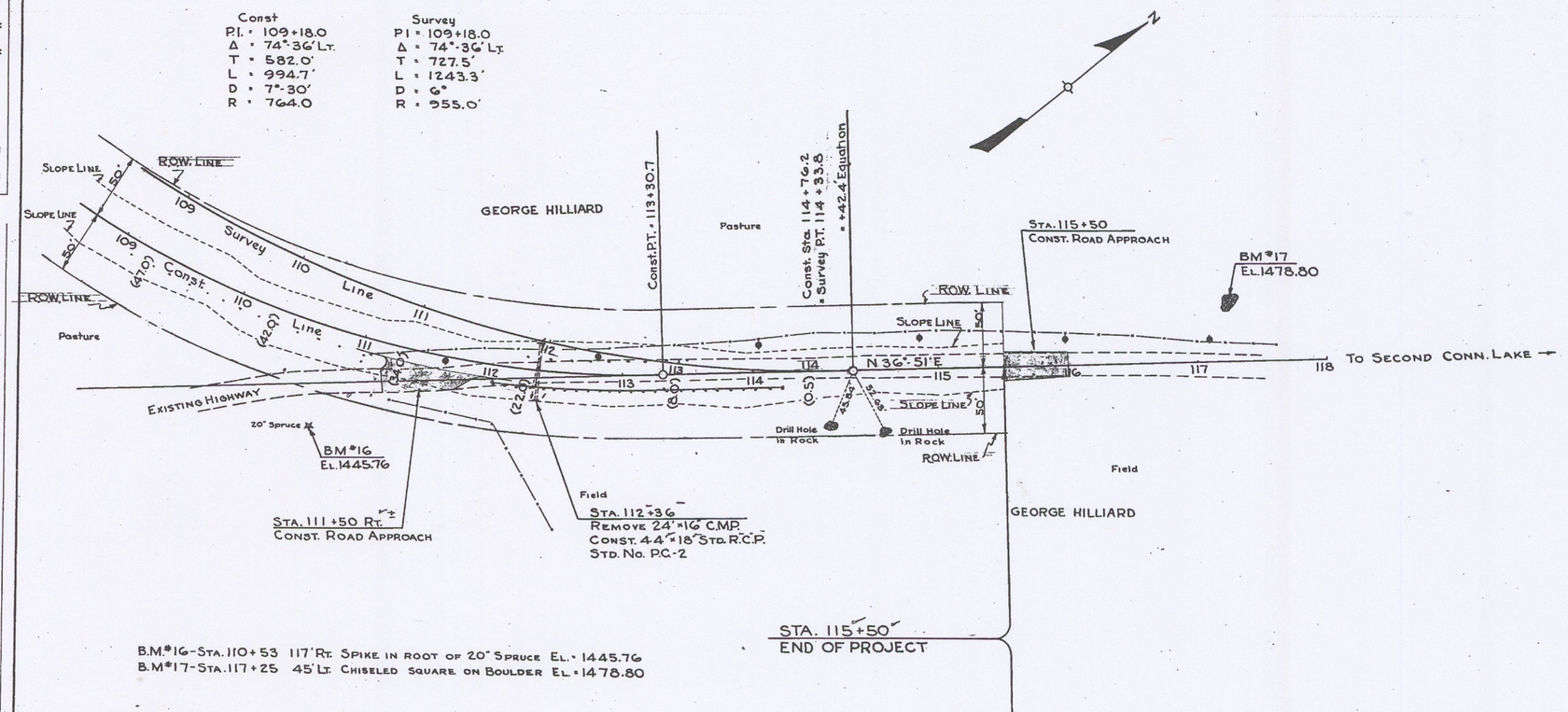

See Sheet 7

B.M.#16-Sta. 110+53 117' Rt. Spike in root of 20" Spruce El. = 1445.76
B.M.#17-Sta. 117+25 45' Lt. Chiseled square on boulder El. = 1478.80

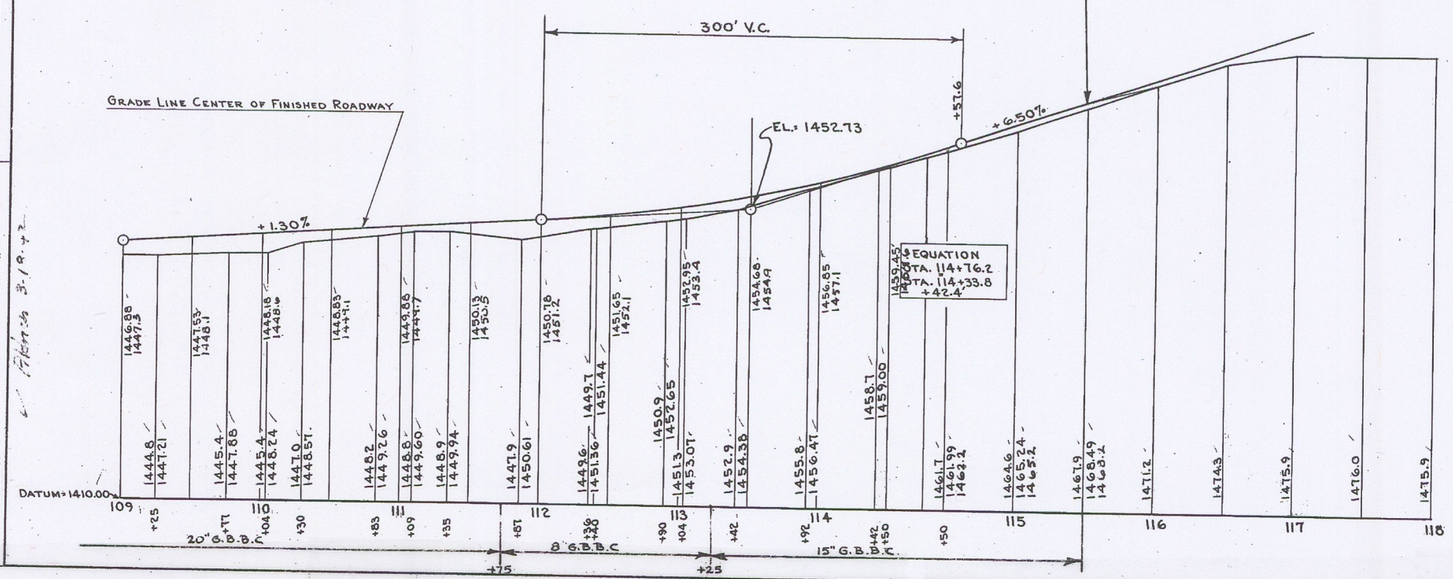

NOTE BOOKS

BOOK NO.	PAGE NO.
" "	" "
" "	" "
" "	" "
" "	" "

REVISIONS AFTER PROPOSAL

DATE	STA. TO STA.	DESCRIPTION
S. Whitney-Morey 4-24-40		

PLAN TRACED BY	F. Gaudreau	DATE 10-28-38
" CHECKED "		"
PROFILE TRACED BY	N. P. White	" 10-29-38
" CHECKED "		"
SECTIONS TRACED BY		"
" CHECKED "		"

Feb. 26 3-19-42

PITTSBURG
FCP 3A

PROJ. NO.	SHEET NO.	TOTAL SHEETS
FCP 3-A	12	43

TO PITTSBURG
PARKS
HILLIARD
M.E. CHURCH
BACK LAKE ROAD
POND
ELLEN JOHNSON
N.H. WATER RESOURCES BOARD
N.H. WATER RESOURCES BOARD N 69°-15' W
JACKET
HOUSE
BARN
GARAGE
Cum data?
Cum data?
Pit Dwyer