INDEX OF SHEETS

SHEET NO.		
	1	TITLE PAGE
	2-4	TYPICAL SECTIONS OF IMPROVEMENTS
	5	SUMMARY
	6	CRONAFLEX
	7-8	PLANS
	9-10	PROFILES

THE STATE OF NEW HAMPSHIRE
DEPARTMENT OF TRANSPORTATION

RIGHT-OF-WAY

PLANS OF PROPOSED FEDERAL AID PROJECT

NHS-F-018-2(57)

N.H. PROJECT NO. 10074
PART I

MARTIN ROAD RECONSTRUCTION
CONSTRUCTION PROJECT (NHS-018-2(84)) (NO. 10074-G)

File No: 48,152 -

DESIGN DATA

AVERAGE DAILY TRAFFIC 1993	220
AVERAGE DAILY TRAFFIC 2013	420
PERCENT OF TRUCKS	8%
DESIGN SPEED	40 M.P.H.
LENGTH OF PROJECT	0.36 MILES

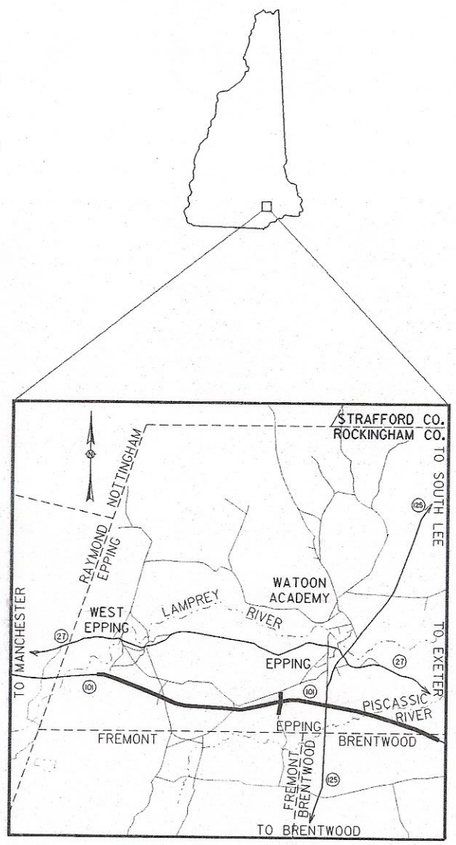

LOCATION MAP

1 ½ 0 1 2

GRAPHIC SCALE: 1"=1 MILE

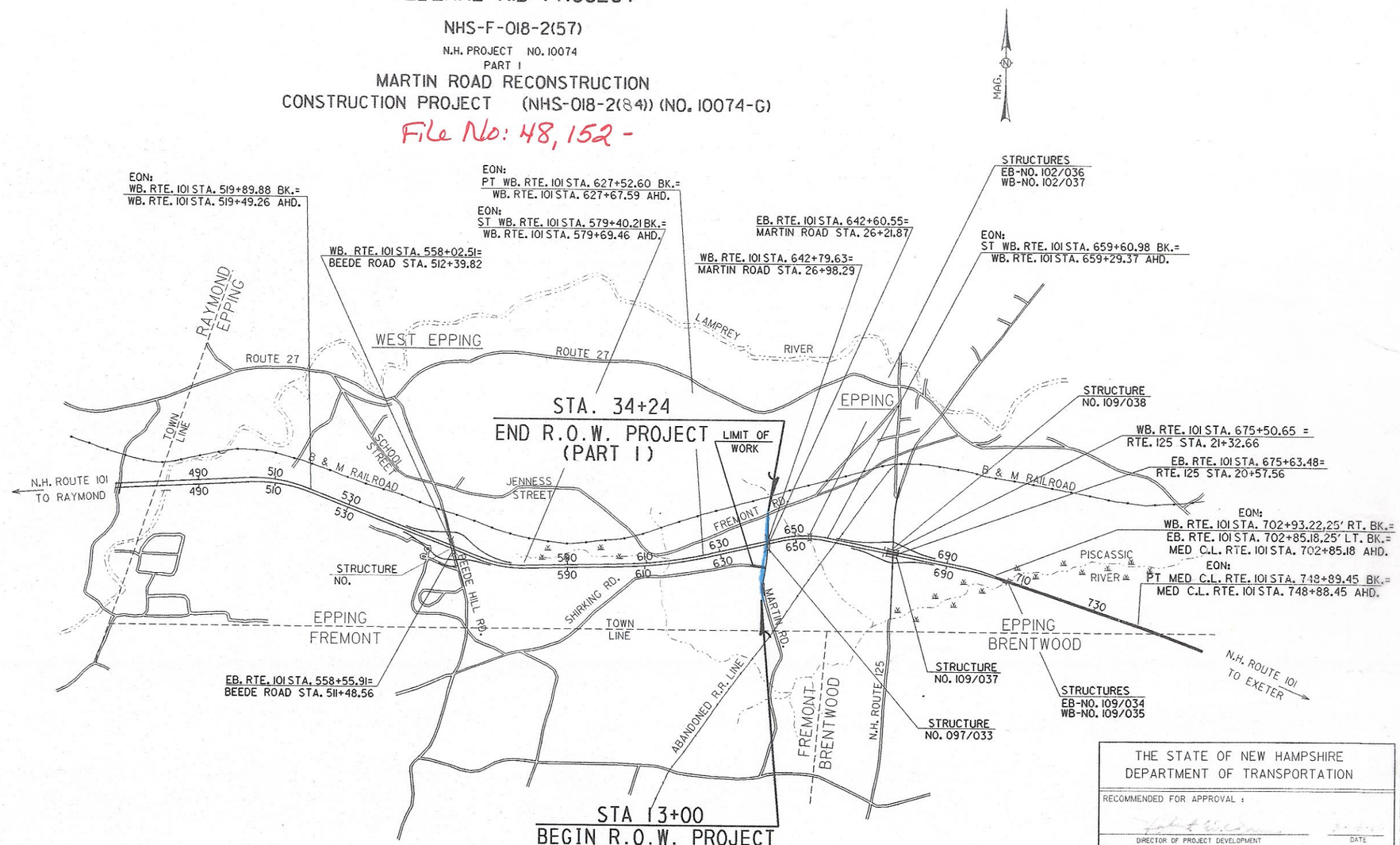

LAYOUT
SCALE: 1"=1500'

TOWNS OF EPPING-BRENTWOOD
COUNTY OF ROCKINGHAM

PLANS PREPARED BY

McFARLAND-JOHNSON, INC.
BINGHAMTON N.Y.

BY : Charles F. Weidt Jr.

STATE OF NEW HAMPSHIRE
CHARLES F. WEIDT, JR.
No. 6607
LICENSED
PROFESSIONAL ENGINEER

THE STATE OF NEW HAMPSHIRE
DEPARTMENT OF TRANSPORTATION

RECOMMENDED FOR APPROVAL :

DIRECTOR OF PROJECT DEVELOPMENT — DATE

APPROVED : [signature] COMMISSIONER — 3-24-94

MUNICIPAL HIGHWAYS ENGINEER

U.S. DEPARTMENT OF TRANSPORTATION
FEDERAL HIGHWAY ADMINISTRATION

APPROVED : DIVISION ADMINISTRATOR — DATE

FEDERAL PROJECT NO.	STATE PROJECT NO.	SHEET NO.	TOTAL SHEETS
NHS-F-018-2(57)	10074	1	10

/usr3/j9245700/marowcv.dgn plot scale 1500:1

STATE	PROJ. NO.	SHEET NO.	TOTAL SHEETS
N.H.	10074	5	10

STATE OF NEW HAMPSHIRE

DEPARTMENT OF TRANSPORTATION HIGHWAY DESIGN BUREAU

RIGHT-OF-WAY SUMMARY SHEET

TABLE OF PROPERTY ACQUISITION

PAR. NO.	SHT. NO.	PROPERTY OWNER	STATION BEG. OF PARCEL*	STATION END OF PARCEL*	TAKE AC.	REMAINDER LEFT AC.	REMAINDER RIGHT AC.	EASEMENT PERMANENT S.F.	EASEMENT PERMANENT TYPE	EASEMENT TEMPORARY CONSTRUCTION S.F.	EASEMENT TEMPORARY CONSTRUCTION DESC.	EASEMENT TEMPORARY CONSTRUCTION EXPIRES	POINTS OF ACCESS GRANTED LT.	POINTS OF ACCESS GRANTED RT.	REMARKS
46		JEROME & GEMMA JEAN	21+00± LT	25+00± LT	—	15.5	—	9475	SLOPE						①
46A		GEMMA B. JEAN & FREDERICK B. KING	14+60± LT	19+00± LT	—	5.0	—	2,425	SLOPE	425	DRIVEWAY				①
								1,875	DRAINAGE						
47		JEROME & GEMMA JEAN	29+29± LT	33+90± LT	—	9.10	—	4300	SLOPE						①
								275	DRAINAGE						
47A		STATE OF NEW HAMPSHIRE	28+25± LT	29+29± LT	—		—	2300	SLOPE						①
47B		STATE OF NEW HAMPSHIRE	28+60± RT	29+60± RT	—	—		2175	SLOPE						①
								450	DRAINAGE						
48		THEODORE E. & JOAN S. PIECUCH	31+00± RT	34+05± RT	—	—	1.72	1,025	SLOPE						①
								1,125	DRAINAGE						
48A		THEODORE E. & JOAN S. PIECUCH	29+60± RT	31+40± RT	—	—	1.61	50	SLOPE						
								1,025	DRAINAGE	2,100	DRIVEWAY			1	①, ACCESS POINT PREVIOUSLY GRANTED
49		JAMES PETER HOLIHAN JR.	13+00± RT	25+43± RT	—	—	48.0	1,675	SLOPE	500	DRIVEWAY			1	①, ACCESS POINT PREVIOUSLY GRANTED
								11,600	DRAINAGE						

* STATIONING REFERENCE

① MARTIN ROAD

TABLE OF REVISIONS

REV. NO.	SHT. NO.	DESCRIPTION	REVISION BY	REVISION DATE	APPROVAL BY	APPROVAL DATE	REMARKS
1	7	REVISED SLOPES PARCEL 46	VHC	12-4-93			SLOPE REVISION DUE TO
	8	REVISED SLOPES					AQUIFER PROTECTION MEASURES
		PARCELS 47, 47A, 47B					
		REMOVED DRIVE PIPE					
		PARCEL 48 (NO EASEMT. CHANGE)					

McFARLAND-JOHNSON, INC.

FINAL
RIGHT-OF-WAY

FEDERAL PROJECT NO.	STATE PROJECT NO.	SHEET NO.	TOTAL SHEETS
NHS-F-018-2(57)	10074	5	10

/usr3/j9245700/rowsum.dgn

23-JUN

NOTEBOOKS — BOOK NO. — PAGE NO. — BOOK NO. — PAGE NO.

REVISIONS AFTER PROPOSAL (USE BOTTOM LINES FIRST)

NO.	DATE	STATION	STATION	DESCRIPTION

DATE — PLAN TRACED — PLAN CHECKED — PROFILE TRACED — PROFILE CHECKED — INKED — CHECKED — DATE

STATE	PROJ. NO.	SHEET NO.	TOTAL SHEETS
N.H.	10074	6	10

PAGE NO.	NO.	DATE	STATION	STATION	DESCRIPTION
PAGE NO.					

BOOK NO.	DATE
BOOK NO.	

PROFILE TRACED
PROFILE CHECKED
INKED
CHECKED

PARCEL NO.	PROPERTY OWNER	ACCESS GRANTED LT.	ACCESS GRANTED RT.
46	JEROME & GEMMA JEAN	—	—
46A	GEMMA B. JEAN & FREDERICK B. KING	—	—
47	JEROME & GEMMA JEAN	—	—
47A	STATE OF NEW HAMPSHIRE	—	—
47B	STATE OF NEW HAMPSHIRE	—	—
48	THEODORE E. & JOAN S. PIECUCH	—	—
48A	THEODORE E. & JOAN S. PIECUCH	0	1 *
49	JAMES PETER HOLIHAN JR.	0	1 *

* PREVIOUSLY GRANTED

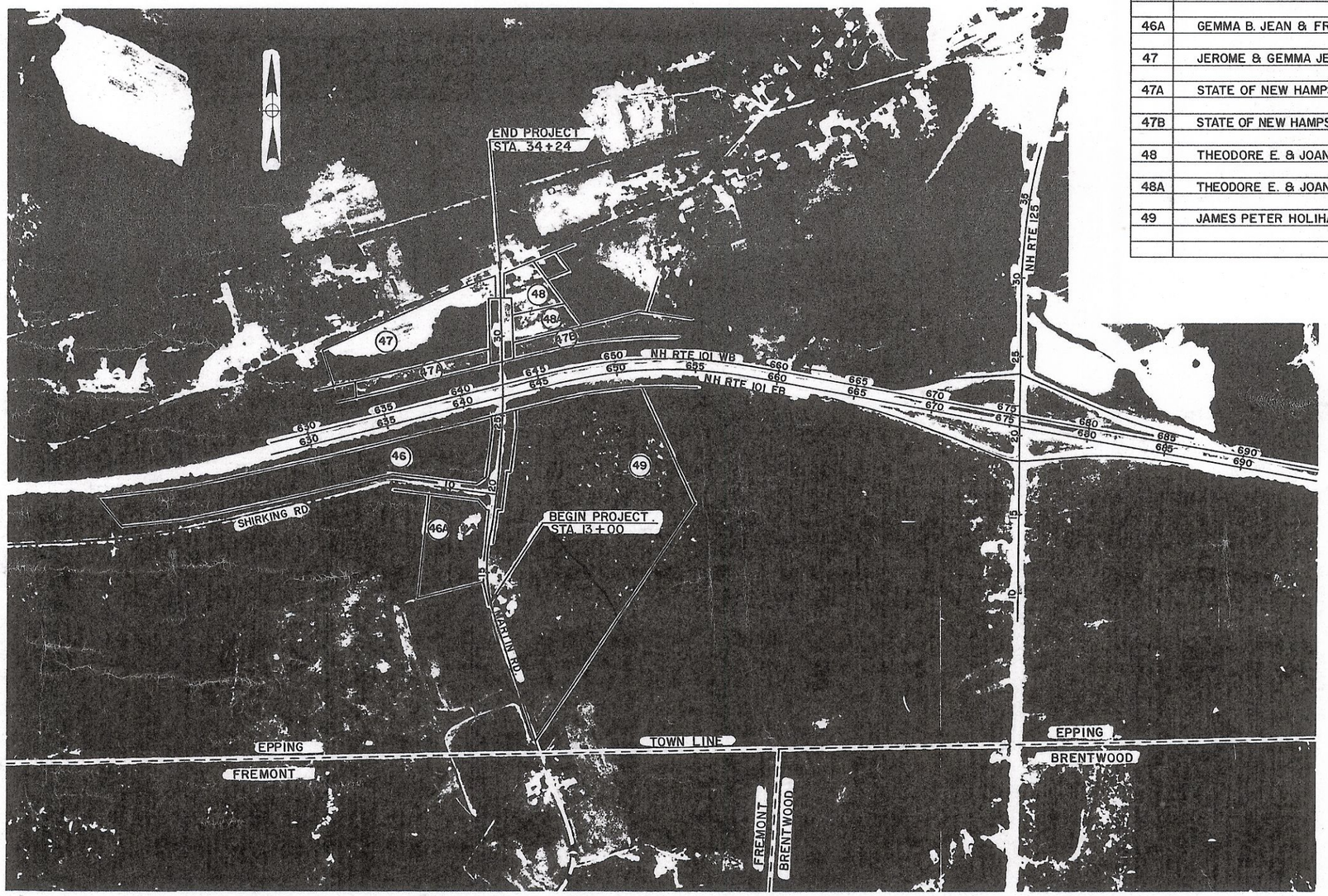

NOT TO SCALE

McFARLAND-JOHNSON, INC.

FINAL RIGHT-OF-WAY

FEDERAL PROJECT NO.	STATE PROJECT NO.	SHEET NO.	TOTAL SHEETS
NHS-F-018-2(57)	10074	6	10

/usr3/j9245700/rowbdr.dgn

23-MAR

STATE	PROJ. NO.	SHEET NO.	TOTAL SHEETS
N.H.	10074	7	10

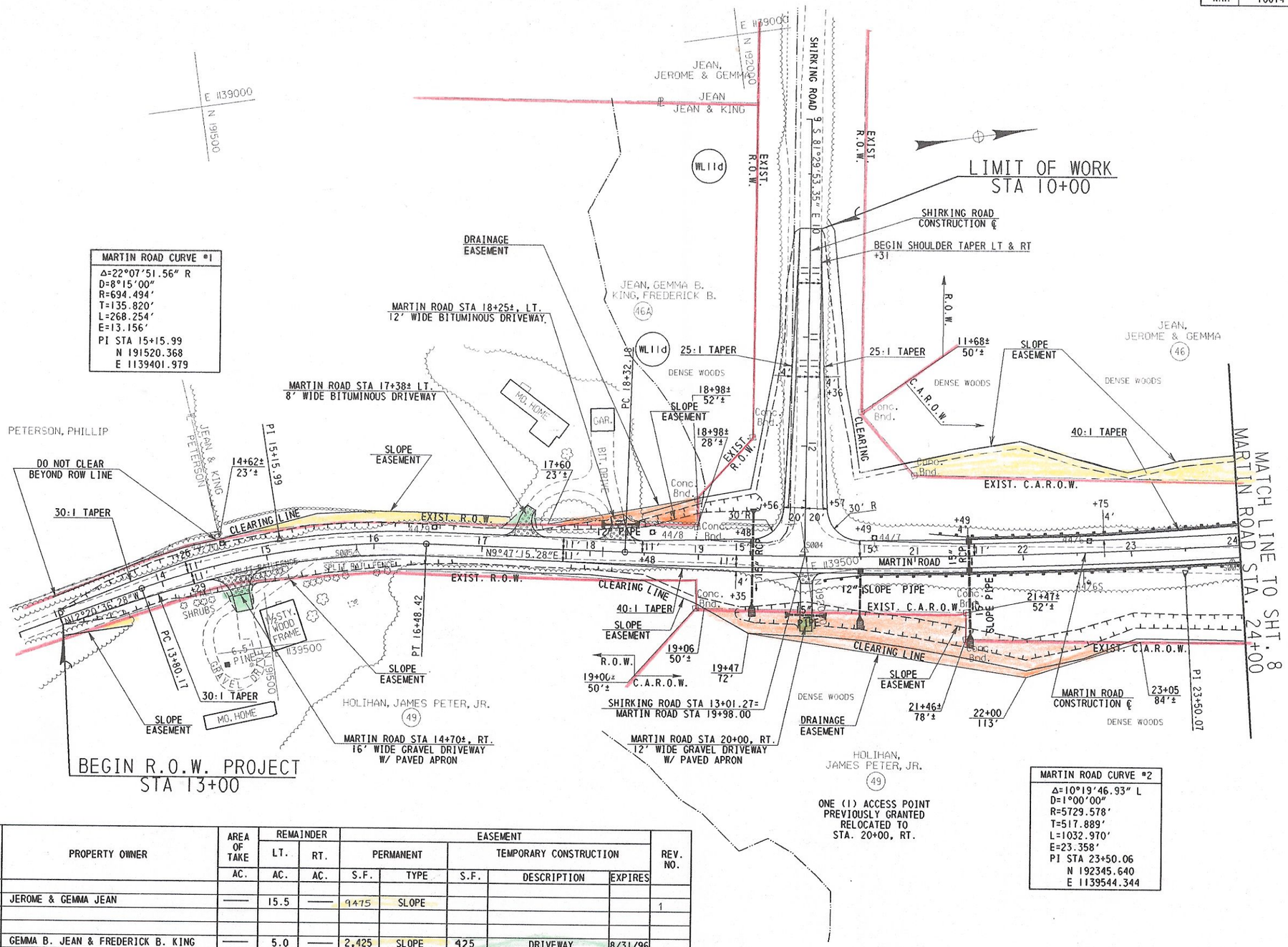

PAR. NO	PROPERTY OWNER	AREA OF TAKE	REMAINDER		EASEMENT					REV. NO.
			LT.	RT.	PERMANENT		TEMPORARY CONSTRUCTION			
		AC.	AC.	AC.	S.F.	TYPE	S.F.	DESCRIPTION	EXPIRES	
46	JEROME & GEMMA JEAN	—	15.5	—	9475	SLOPE				1
46A	GEMMA B. JEAN & FREDERICK B. KING	—	5.0	—	2,425	SLOPE	425	DRIVEWAY	8/31/96	
					1,875	DRAINAGE				
49	JAMES PETER HOLIHAN JR.	—	—	48.0	1,675	SLOPE	500	DRIVEWAY	8/31/96	
					11,600	DRAINAGE				

LEGEND:

PAVED DRIVEWAY APRON

McFARLAND-JOHNSON, INC.

FINAL
RIGHT-OF-WAY

FEDERAL PROJECT NO.	STATE PROJECT NO.	SHEET NO.	TOTAL SHEETS
NHS-F-018-2(57)	10074	7	10

/usr3/J9245700/marpll.dgn

23-JUN

REVISIONS AFTER PROPOSAL (USE BOTTOM LINES FIRST)

NO.	DATE	STATION	STATION	DESCRIPTION

NOTEBOOKS

BOOK NO.	PAGE NO.	BOOK NO.	PAGE NO.

	DATE
PLAN TRACED	
PLAN CHECKED	
PROFILE TRACED	
PROFILE CHECKED	
INKED	
CHECKED	

STATE	PROJ. NO.	SHEET NO.	TOTAL SHEETS
N.H.	10074	8	10

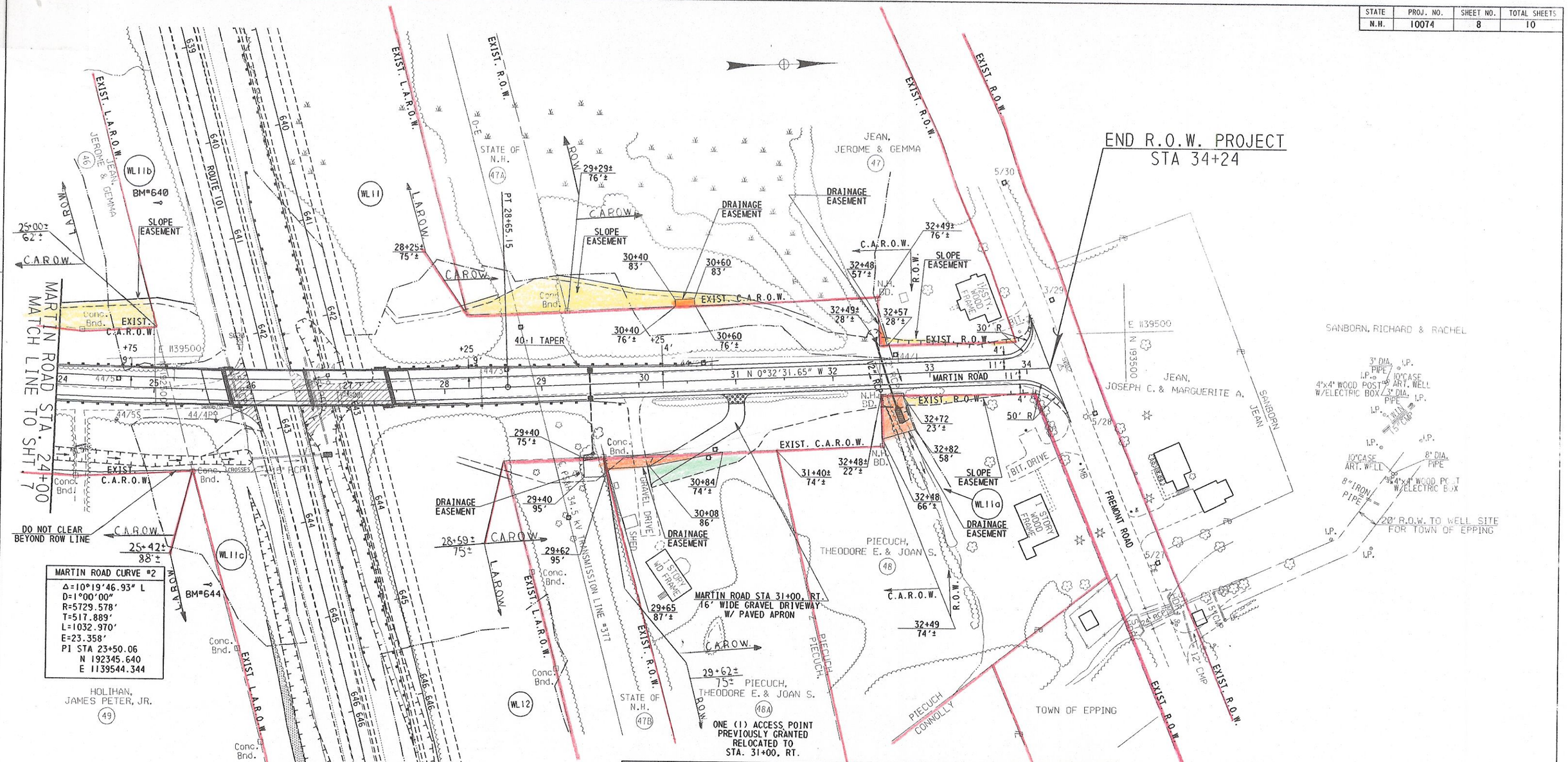

PAR. NO	PROPERTY OWNER	AREA OF TAKE	REMAINDER		EASEMENT					REV. NO.
			LT.	RT.	PERMANENT		TEMPORARY CONSTRUCTION			
		AC.	AC.	AC.	S.F.	TYPE	S.F.	DESCRIPTION	EXPIRES	
46	JEROME & GEMMA JEAN	←			SEE	SHEET 7				→
47	JEROME & GEMMA JEAN	—	9.10	—	4300	SLOPE				1
					275	DRAINAGE				
47A	STATE OF NEW HAMPSHIRE				2300	SLOPE				1
47B	STATE OF NEW HAMPSHIRE				2175	SLOPE				1
					450	DRAINAGE				
48	THEODORE E. & JOAN S. PIECUCH	—	—	1.72	1,025	SLOPE				
					1,125	DRAINAGE				
48A	THEODORE E. & JOAN S. PIECUCH	—	—	1.61	50	SLOPE	2,100	DRIVEWAY	8/31/96	
					1,025	DRAINAGE				
49	JAMES PETER HOLIHAN JR	←			SEE	SHEET 7				→

LEGEND:

PAVED DRIVEWAY APRON

McFARLAND-JOHNSON, INC.

FINAL
RIGHT-OF-WAY

FEDERAL PROJECT NO.	STATE PROJECT NO.	SHEET NO.	TOTAL SHEETS
NHS-F-018-2(57)	10074	8	10

/usr3/j9245700/marpl2.dgn

23-JUN

NOTEBOOKS | PAGE NO. | BOOK NO. | PAGE NO. | BOOK NO.

REVISIONS AFTER PROPOSAL (USE BOTTOM LINES FIRST)

NO.	DATE	STATION	STATION	DESCRIPTION	DATE

PLAN TRACED
PLAN CHECKED
PROFILE TRACED
PROFILE CHECKED
INKED
CHECKED