STATE	PROJ. NO.	SHEET NO.	TOTAL SHEETS
N.H.	P-2222-K	1	3

INDEX OF SHEETS

SHEET NO. 1 TITLE PAGE
2 BRIDGE SHEET
3 SUGGESTED LANE CLOSURE DETAIL

STATE OF NEW HAMPSHIRE
DEPARTMENT OF PUBLIC WORKS AND HIGHWAYS

PLANS OF PROPOSED

BRIDGE PAINTING

N.H. PROJECT NO. P-2222-K

EASTERN NEW HAMPSHIRE TURNPIKE

THIS PROJECT TO BE CONSTRUCTED IN ACCORDANCE WITH
STANDARD SPECIFICATIONS DATED 1974

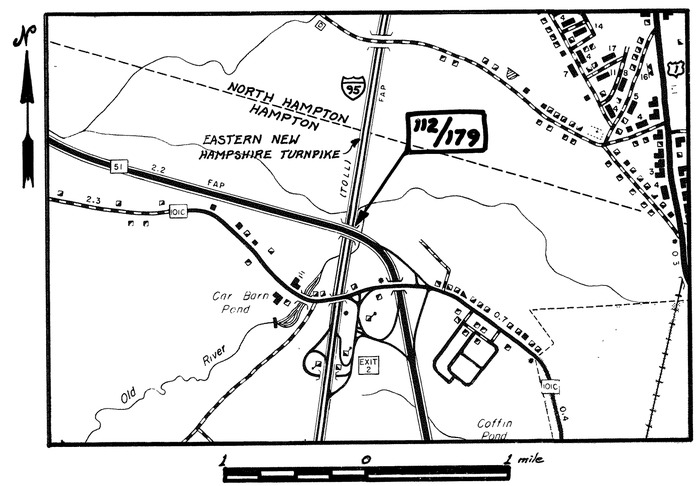

TOWN OF HAMPTON

COUNTY OF ROCKINGHAM

RECOMMENDED FOR APPROVAL: DATE 6-5-75

Paul W. Wolff
DEPUTY COMMISSIONER AND CHIEF ENGINEER

APPROVED:

R. H. Sullivan
COMMISSIONER

CONVENTIONAL SIGNS

STATE LINE
TOWN LINE
FENCE
STONE WALL
UNFENCED PROPERTY
TRAVELED WAY
RAILROAD
RETAINING WALL
SEWER MANHOLE
HYDRANT
LEDGE
BRUSH LINE
SWAMP
PROPERTY PARCEL NO.
R O W LINE
SURVEY LINE
CULVERT
POWER POLE
TELEPHONE POLE
TELEGRAPH POLE
JOINT POWER & TEL. POLE
GROUND ELEVATION (LEFT)
GRADE ELEVATION (RIGHT)
SLOPE LINE
CATCH BASIN
DROP INLET
BOUND
CLEARING & GRUBBING AREA

DRAWN BY W.A. Burt DATE June 1975
CHECKED BY J.W. Moore DATE June 1975

PROJ. NO.	SHEET NO.	TOTAL SHEETS
P-2222-K	1	3

3-8-4-8

FED. ROAD DIV. NO.	STATE	PROJ.	FISCAL YEAR	SHEET NO.	TOTAL SHEETS
1	N. H.				

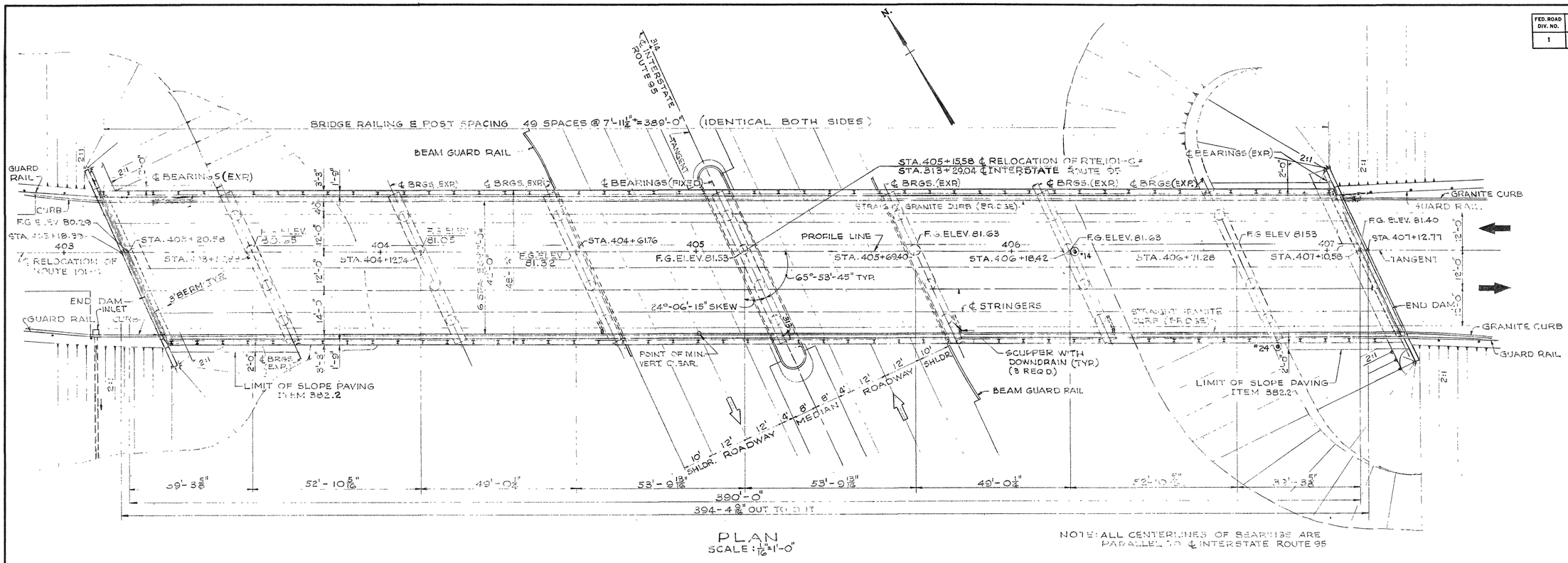

PLAN
SCALE: 1/16" = 1'-0"

NOTE: ALL CENTERLINES OF BEARINGS ARE PARALLEL TO ℄ INTERSTATE ROUTE 95

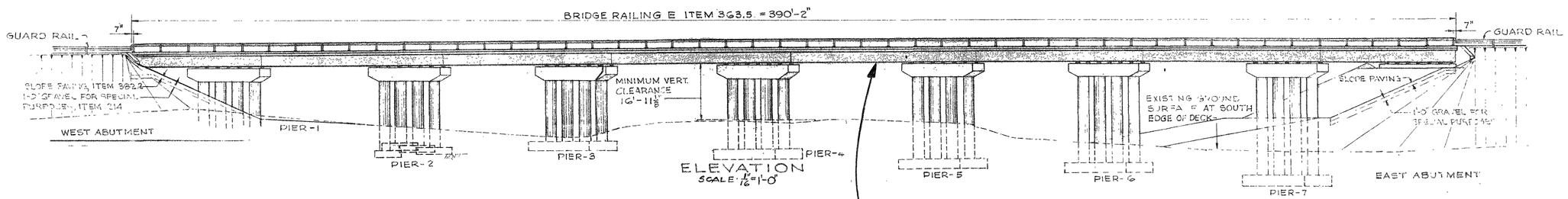

ELEVATION
SCALE: 1/16" = 1'-0"

ITEM 556.1 PAINT EXISTING STRUCTURAL STEEL (7 GIRDERS), BRIDGE SHOES, AND BRIDGE RAILING.

ESTIMATE OF BRIDGE QUANTITIES			
Item No.	Description	Quantity	Unit
556.1	Painting Existing Structural Steel (256 Tons)*	1	Unit
619.1	Maintenance of Traffic Including Dust Laying	1	Unit
692	Mobilization	1	Unit

* Approximate weight for estimating purposes only.

DATE OF ISSUE	PURPOSE	BY	Δ	DESCRIPTION	BY	DATE

PRINT RECORD — REVISIONS

STATE OF NEW HAMPSHIRE
DEPARTMENT OF PUBLIC WORKS AND HIGHWAYS
BRIDGE DIVISION

TOWN HAMPTON BRIDGE NO. 112/179
FEDERAL PROJECT ____ STATE PROJECT P-2222-K
EXETER-HAMPTON EXPRESSWAY
OVER I-95 N.B. & S.B.

PAINT EXISTING STRUCTURE

	BY	DATE		BY	DATE	BRIDGE SHEET NO.
DESIGNED			CHECKED			1 OF 1
DRAWN	WAB	6-75	CHECKED	JWM	6-75	
TRACED			CHECKED			FILE NUMBER
QUANTITIES	WAB	6-75	CHECKED	JWM	6-75	3-8-4-8

PROJ. NO.	SHEET NO.	TOTAL SHEETS
P-2222-K	2	3

STATE	PROJ. NO.	SHEET NO.	TOTAL SHEETS
N. H.	P-2222-K	3	3

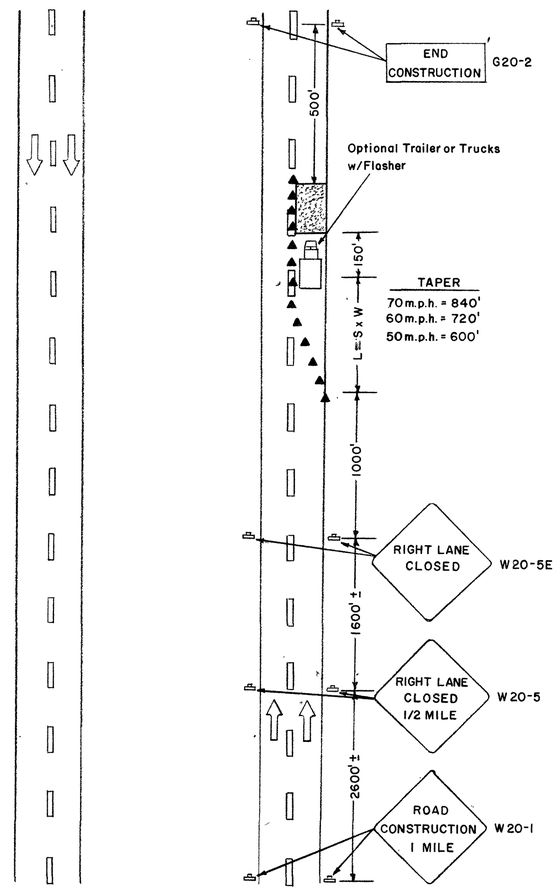

Lane closure — 4-lane divided roadway where half of roadway is closed.

NOTE:

L = Length of Taper

S = Numerical Value of the Speed Limit

W = Width of offset in feet

KEY:

▲ 36" Ballasted Cones at minimum 50' Spacing

LEFT LANE CLOSURE IN KIND

NOTE: Materials and fabrication shall conform to SIGN STANDARD SHEETS CS-1 & CS-2 and SECTION 619 of the STANDARD SPECIFICATIONS.

W20-9 (OPTIONAL USE)

SUGGESTED LANE CLOSURE DETAIL
HAMPTON P-2222-K

3-8-4-8

PROJ. NO.	SHEET NO.	TOTAL SHEETS
P-2222-K	3	3

(USE BOTTOM LINES FIRST)

REVISIONS AFTER PROPOSAL

NO.	DATE	STATION	STATION	DESCRIPTION

NOTEBOOKS

BOOK NO.	PAGE NO.	BOOK NO.	PAGE NO.
"	"	"	"
"	"	"	"

		DATE
PLAN TRACED	P. Nelson	2/1/72
PLAN CHECKED	A. HARRISON	2/2/72
PROFILE TRACED		
PROFILE CHECKED		
INKED		
CHECKED		