FED. ROAD DIST. NO.	STATE	FED. AID PROJ. NO.	FISCAL YEAR	SHEET NO	TOTAL SHEETS
9	N. H.	204-D	1927	1	7

INDEX OF SHEETS

SHEET NO 1 TITLE PAGE
" " 2 TYPICAL SECTION OF IMPROVEMENT
" " 2-3 PLAN AND PROFILE
" " 4-6 CROSS SECTIONS
" " 7 STANDARDS

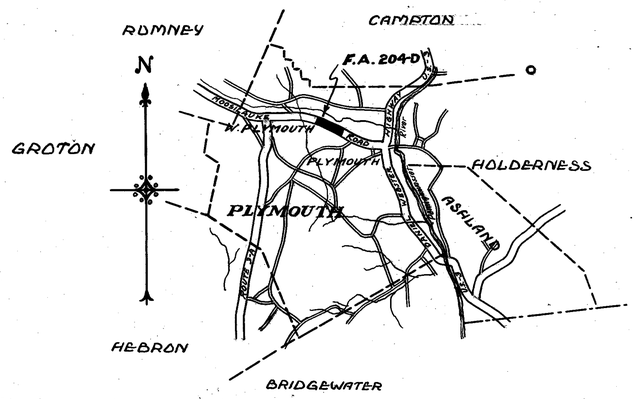

STATE OF NEW HAMPSHIRE
STATE HIGHWAY DEPARTMENT

PLAN AND PROFILE OF PROPOSED

FEDERAL AID PROJECT

NO. 204-D

MOOSILAUKE ROAD

SCALES { PLAN, 1" = 50'
PROFILE, VERT: 1" = 10' HOR: 1" = 50'
CROSS SECTIONS, VERT: 1" = 5' HOR: 1" = 5'

NOTE: This project to be constructed in accordance with standard specifications on file with the Bureau of Public Roads.
Specifications Adopted March 1, 1927

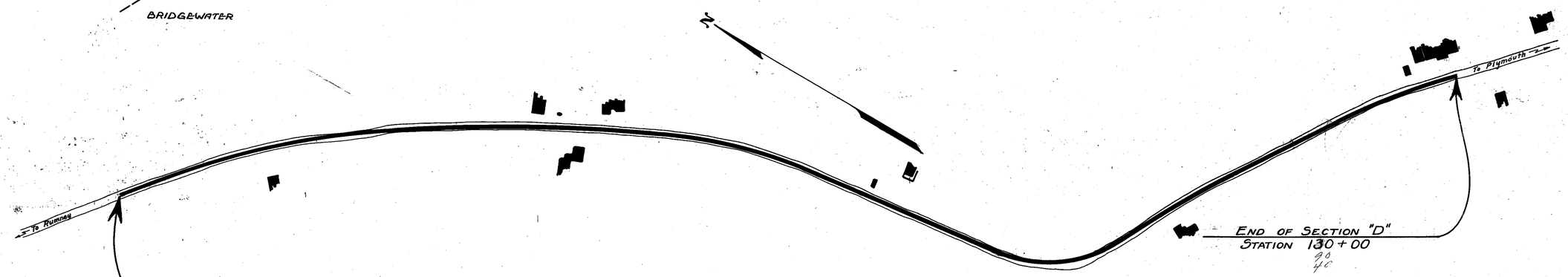

BEGINNING OF SECTION "D"
STATION 90 + 00

STATION 90 + 00 = END OF F.A. No. 204-C
BIT. MAC. 18' WIDE

TOWN OF PLYMOUTH
GRAFTON COUNTY

LAYOUT

SCALE: 1" = 150'

CONVENTIONAL SIGNS

TOWN LINE
FENCE LINE
STONE WALL
UNFENCED PROPERTY
TRAVELED WAY
RAILROADS
RETAINING WALL
SURVEY LINE
CULVERTS
POWER POLE
TELEPHONE POLE
GROUND ELEVATION
GRADE ELEVATION
DATUM LINE

Plans drawn by F.D.S.
Plans traced by J.N.E.
Plans checked by.....

APPROVED: J. E. Everett
HIGHWAY COMMISSIONER

RECOMMENDED FOR APPROVAL:
[redacted]
DISTRICT ENGINEER, BUREAU OF PUBLIC ROADS.

RECOMMENDED FOR APPROVAL:
[redacted]
CHIEF ENGINEER, BUREAU OF PUBLIC ROADS.

APPROVED:
[redacted]
DIRECTOR, BUREAU OF PUBLIC ROADS.

FED. ROAD DIST. No.	STATE	FED. AID PROJ. NO.	FISCAL YEAR	SHEET NO.	TOTAL SHEETS
9	N. H.	204-D	1927	2	7

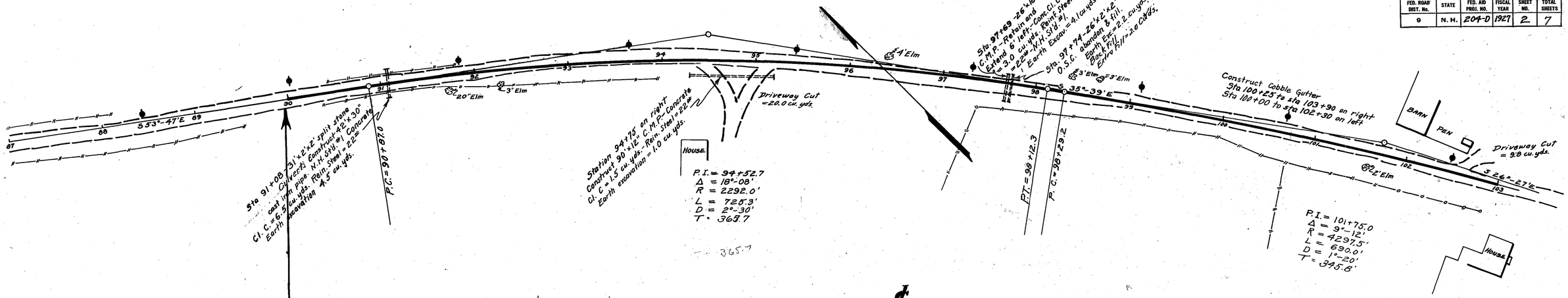

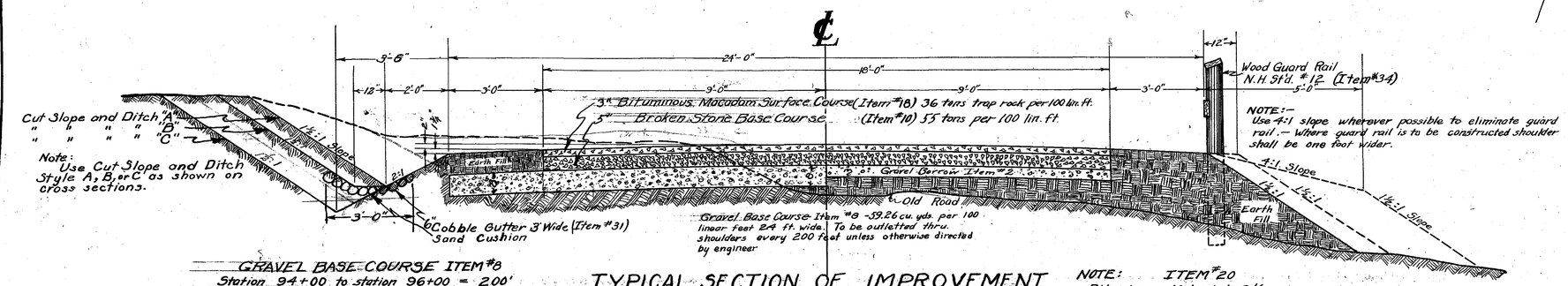

TYPICAL SECTION OF IMPROVEMENT

SCALE 1" = 2'-0"

-Note- All borrow to be of gravel Item #2
In fill sections where distance between the bottom of the broken stone base course and the present pavement is 3" or less, this fill shall be of gravel borrow Item 2. Where the distance is more than 3" the material in the top of the fill for a thickness of 3" shall be of gravel borrow Item #2

GRAVEL BASE COURSE ITEM #8

Station		
94+00 to station	96+00 =	200'
101+00	105+00 =	400'
109+75	113+25 =	350'
116+25	118+50 =	225'
121+25	122+25 =	100'
126+75	128+25 =	150'
	TOTAL	1425 lin. ft.

NOTE: ITEM #20
Bituminous Material 2¼ gals. per sq. yd. in two applications of 1¼ and ½ gal. per sq. yd. respectively

Stone Sizes Item #18
27 Tons #1 Stone per 100 lin. ft.
4 Tons #2 " " " " "
5 " #3 " " " " "
Total - 36 Tons per 100 lin. ft.

Stone Sizes Item #10
40 Tons #1 Stone per 100 lin. ft.
10 " #2 " " " " "
5 " Dust per 100 lin. ft.
Total - 55 Tons per 100 lin. ft.

BEGINNING OF SECTION "D"
STATION 90 + 00

STA. 90+00 - BEGINNING OF SECTION "D" = END OF SECTION "C". BIT. MAC. 18' WIDE

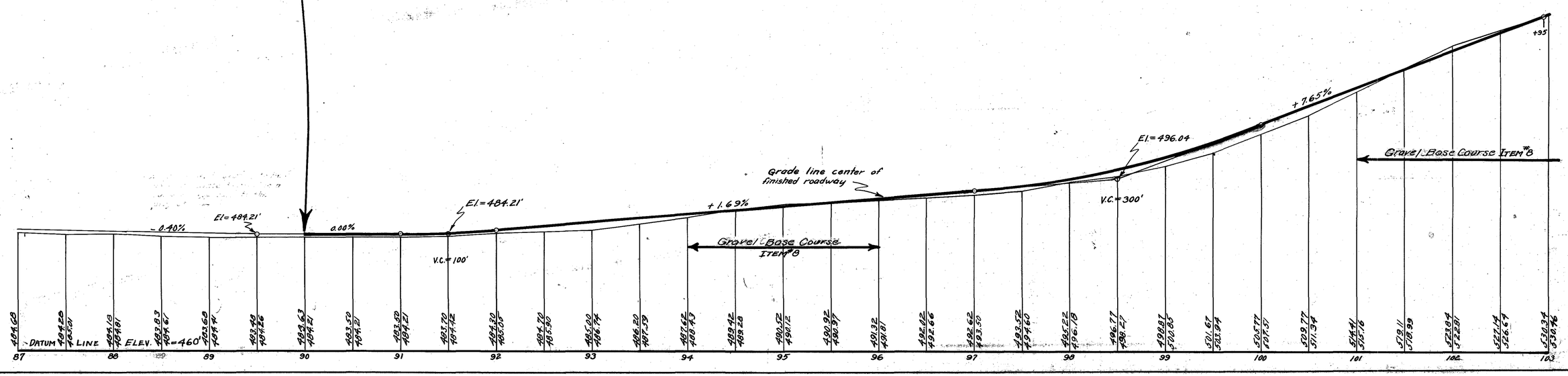
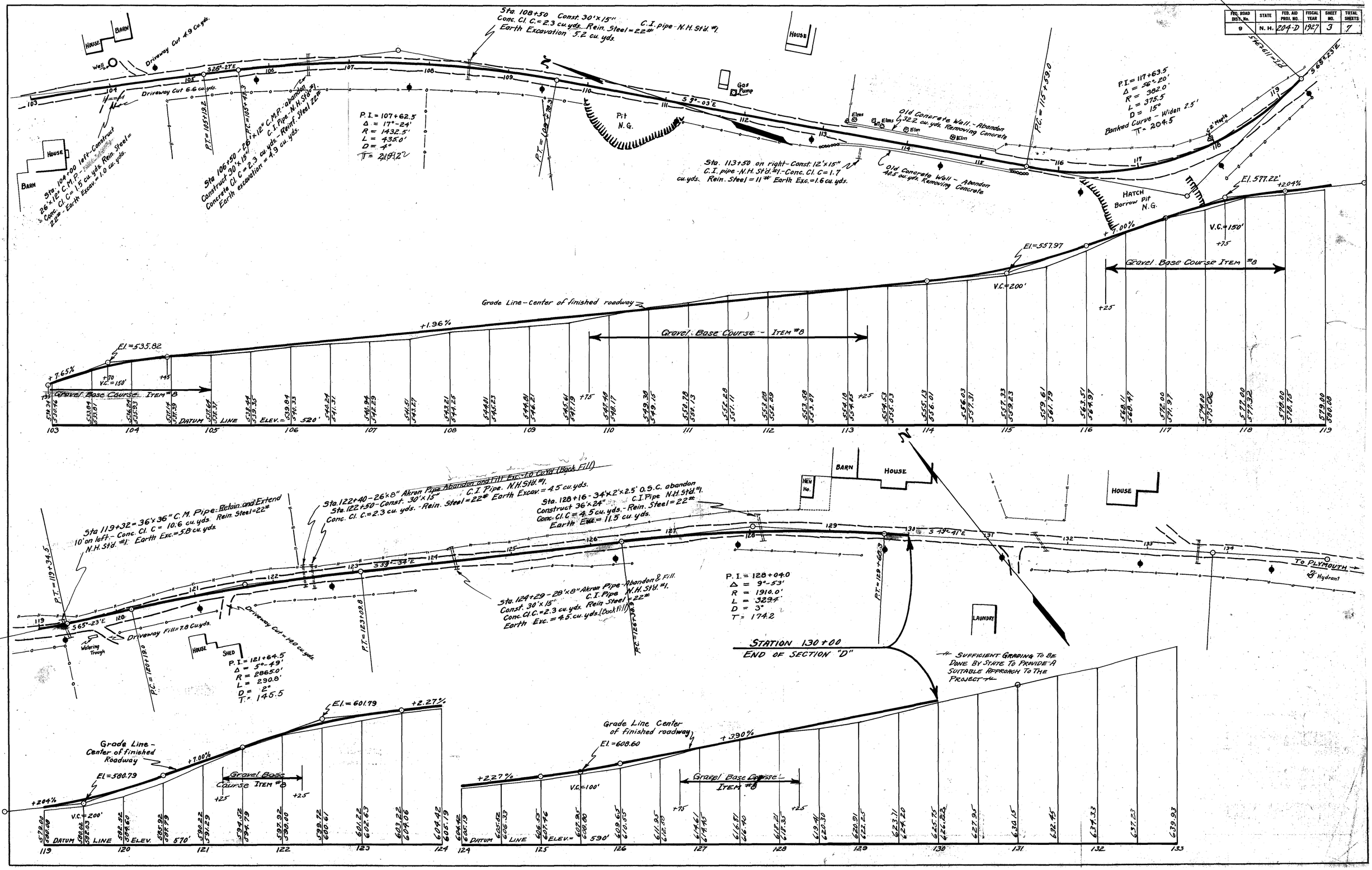
FED. ROAD DIST. No.	STATE	FED. AID PROJ. NO.	FISCAL YEAR	SHEET NO.	TOTAL SHEETS
9	N. H.	204-D	1927	3	7