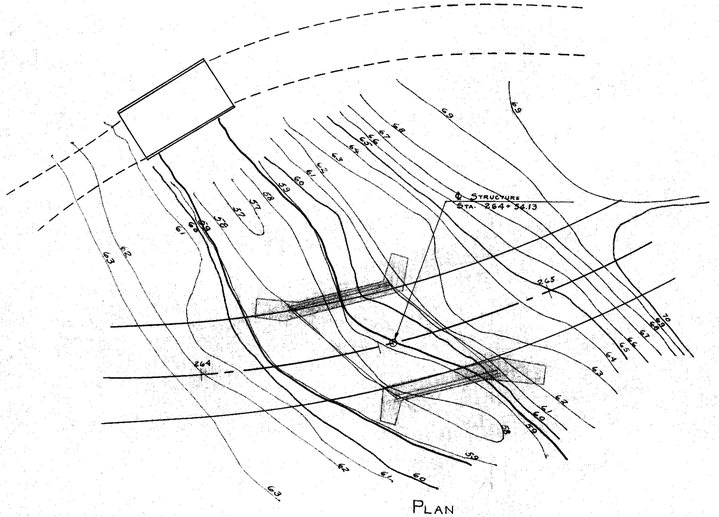

PLAN
SCALE 1"=20'

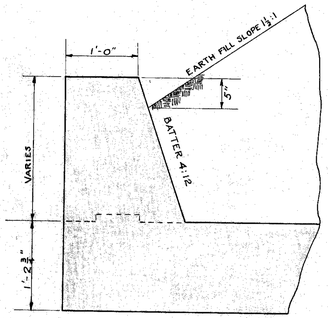

SECTION B-B
SCALE 1"=1'-0"

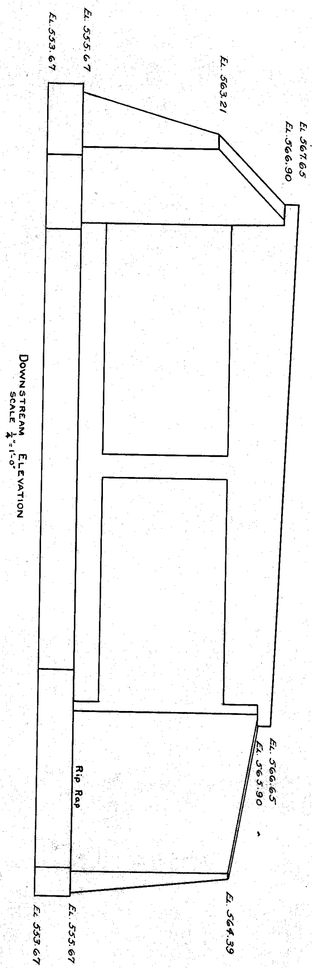

DOWNSTREAM ELEVATION
SCALE ¼"=1'-0"

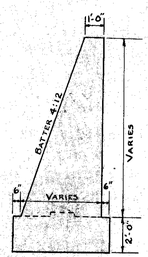

SECTION C-C
SCALE ½"=1'-0"

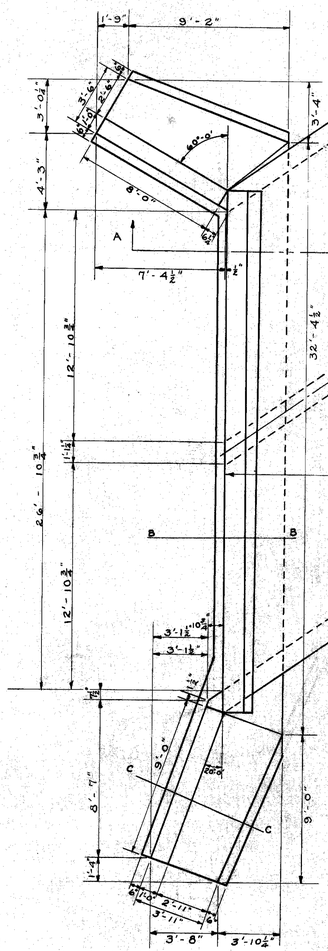

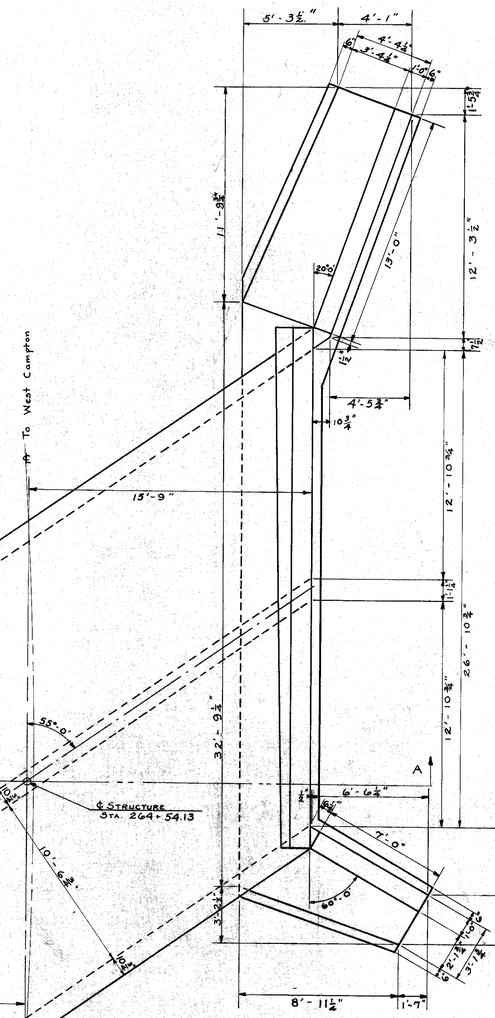

PLAN
SCALE ¼"=1'-0"

Notes:
For all notes on twin box see Sheet 2
Concrete in wing walls to be Class C (2000#) with a minimum cement factor of 1.30
Design Loading H-10

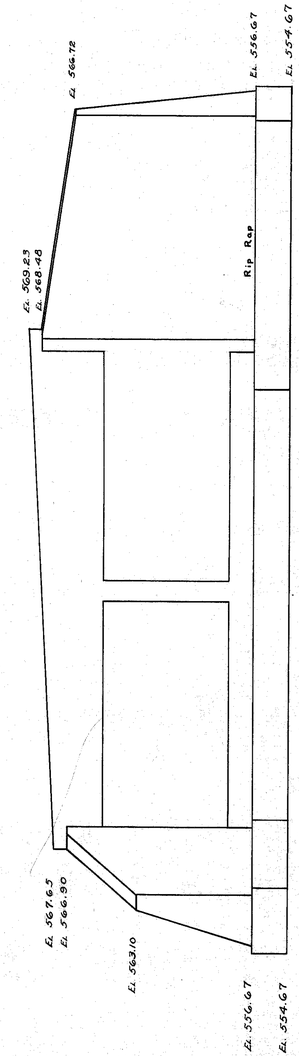

UPSTREAM ELEVATION
SCALE ¼"=1'-0"

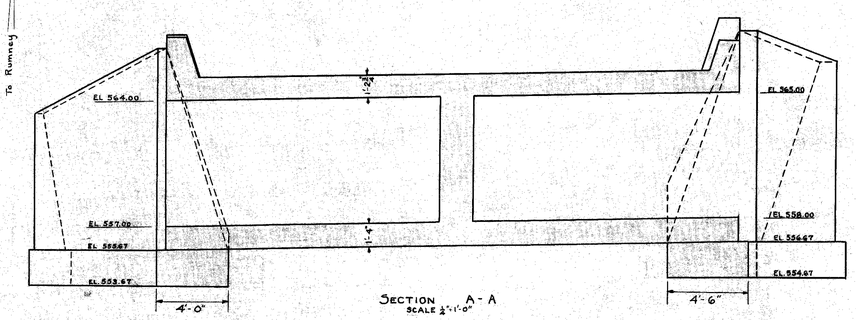

SECTION A-A
SCALE ¼"=1'-0"

STATE OF NEW HAMPSHIRE
HIGHWAY DEPARTMENT

Town	Rumney
Project	S.A.B. 1936
Location	at Stinson Lake
Road	Stinson Lake Road
Stream	Stinson Brook

Designed	By GWH	Date	11-12-36
Drawn	" "	"	11-17-36
Traced	" "	"	11-17-36
Checked	" AFL	"	11-27-36

SHEET 1 OF 2 SHEETS

~~2293~~ 1-13-3-5

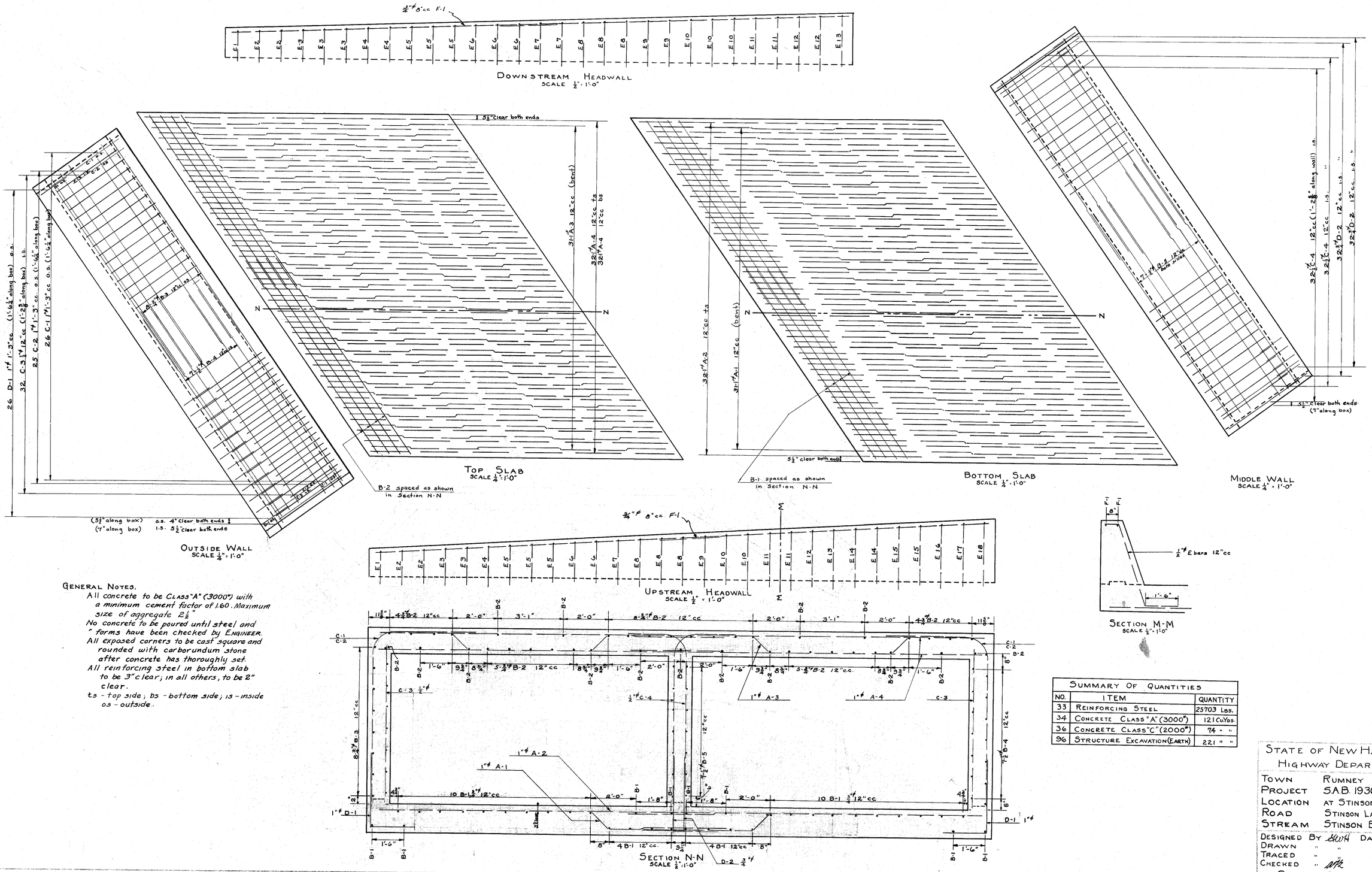

GENERAL NOTES.

All concrete to be CLASS "A" (3000#) with a minimum cement factor of 1.60. Maximum size of aggregate 2½"

No concrete to be poured until steel and forms have been checked by ENGINEER.

All exposed corners to be cast square and rounded with carborundum stone after concrete has thoroughly set.

All reinforcing steel in bottom slab to be 3" clear; in all others, to be 2" clear.

ts - top side; bs - bottom side; is - inside
os - outside.

SUMMARY OF QUANTITIES		
NO.	ITEM	QUANTITY
33	REINFORCING STEEL	25703 LBS.
34	CONCRETE CLASS "A" (3000#)	121 CU. YDS.
36	CONCRETE CLASS "C" (2000#)	74 " "
96	STRUCTURE EXCAVATION (EARTH)	221 " "

STATE OF NEW HAMPSHIRE
HIGHWAY DEPARTMENT

TOWN	RUMNEY
PROJECT	S.A.B. 1936
LOCATION	AT STINSON LAKE
ROAD	STINSON LAKE ROAD
STREAM	STINSON BROOK

DESIGNED BY	[illegible]	DATE	11-9-36
DRAWN	" "	"	11-17-36
TRACED	" "	"	11-19-36
CHECKED	" [illegible]	"	11-27-36

SHEET 2 OF 2 SHEETS

~~2-9-33~~ 1-13-3-5